

GRAD ZAGREB

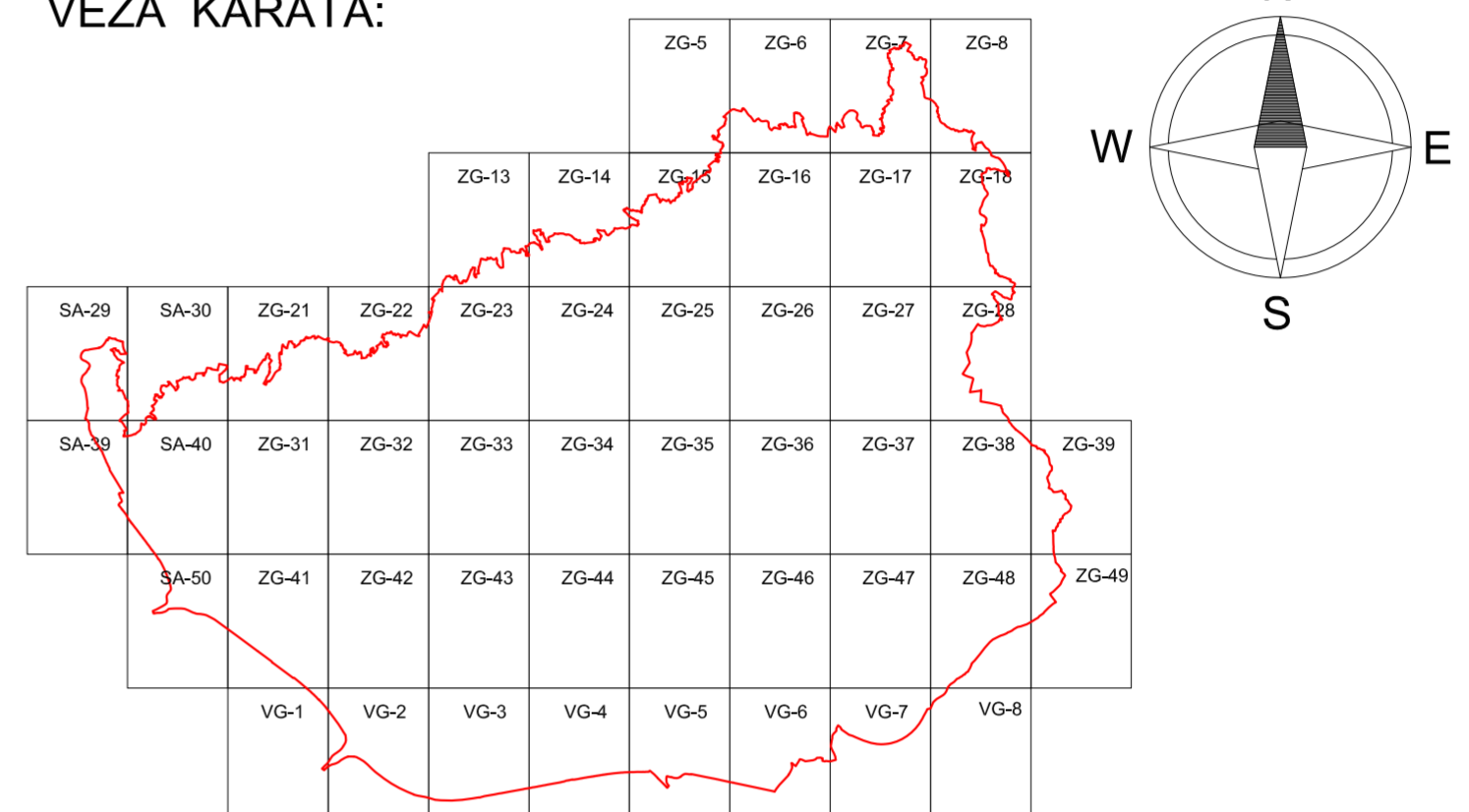
GENERALNI URBANISTIČKI PLAN GRADA ZAGREBA - IZMJENE I DOPUNE 2016.

KORIŠTENJE I NAMJENA PROSTORA

TUMAČ PLANSKOG ZNAKOVLJA

	STAMBENA NAMJENA
	MJEŠOVITA NAMJENA
	MJEŠOVITA NAMJENA - PRETEŽITO STAMBENA
	MJEŠOVITA NAMJENA - PRETEŽITO POSLOVNA
	JAVNA I DRUŠTVENA NAMJENA
	JAVNA I DRUŠTVENA NAMJENA - UPRAVNA
	JAVNA I DRUŠTVENA NAMJENA - SOCIJALNA
	JAVNA I DRUŠTVENA NAMJENA - ZDRAVSTVENA
	JAVNA I DRUŠTVENA NAMJENA - PREDŠKOLSKA
	JAVNA I DRUŠTVENA NAMJENA - ŠKOLSKA
	JAVNA I DRUŠTVENA NAMJENA - VISOKO UČILIŠTE I ZNANOST, TEHNOLOŠKI PARKOVI
	JAVNA I DRUŠTVENA NAMJENA - KULTURNA
	JAVNA I DRUŠTVENA NAMJENA - VJERSKA
	GOSPODARSKA NAMJENA
	GOSPODARSKA NAMJENA - PROIZVODNA
	GOSPODARSKA NAMJENA - POSLOVNA
	GOSPODARSKA NAMJENA - TRGOVAČKI KOMPLEKSI
	GOSPODARSKA NAMJENA - UGOSTITELJSKO TURISTIČKA
	SPORTSKO-REKREACIJSKA NAMJENA - SPORT S GRADNOM
	SPORTSKO-REKREACIJSKA NAMJENA - SPORT BEZ GRADNJE
	JAVNE ZELENE POVRŠINE - JAVNI PARK
	JAVNE ZELENE POVRŠINE - GRADSKE PARK ŠUME
	JAVNE ZELENE POVRŠINE - TEMATSKI PARK
	JAVNE GRADSKE POVRŠINE - TEMATSKJE ZONE
	ZAŠTITNE ZELENE POVRŠINE
	POSEBNA NAMJENA
	POVRŠINE INFRASTRUKTURNIH SUSTAVA
	GROBLJE
	VODE I VODNA DOBRA - POVRŠINE POD VODOM
	VODE I VODNA DOBRA - POVRŠINE POVREMENO POD VODOM
	KORIDOR POSEBNOG REŽIMA DALEKOVODA
	KORIDOR POSEBNOG REŽIMA POTOKA
	TRŽNICA
	SPREMIŠTA TRAMVAJA I AUTOBUSA
	REZERVACIJA PROŠIRENJA POSTOJEĆE ULICE
	GRANICA GENERALNOG URBANISTIČKOG PLANA GRADA ZAGREBA

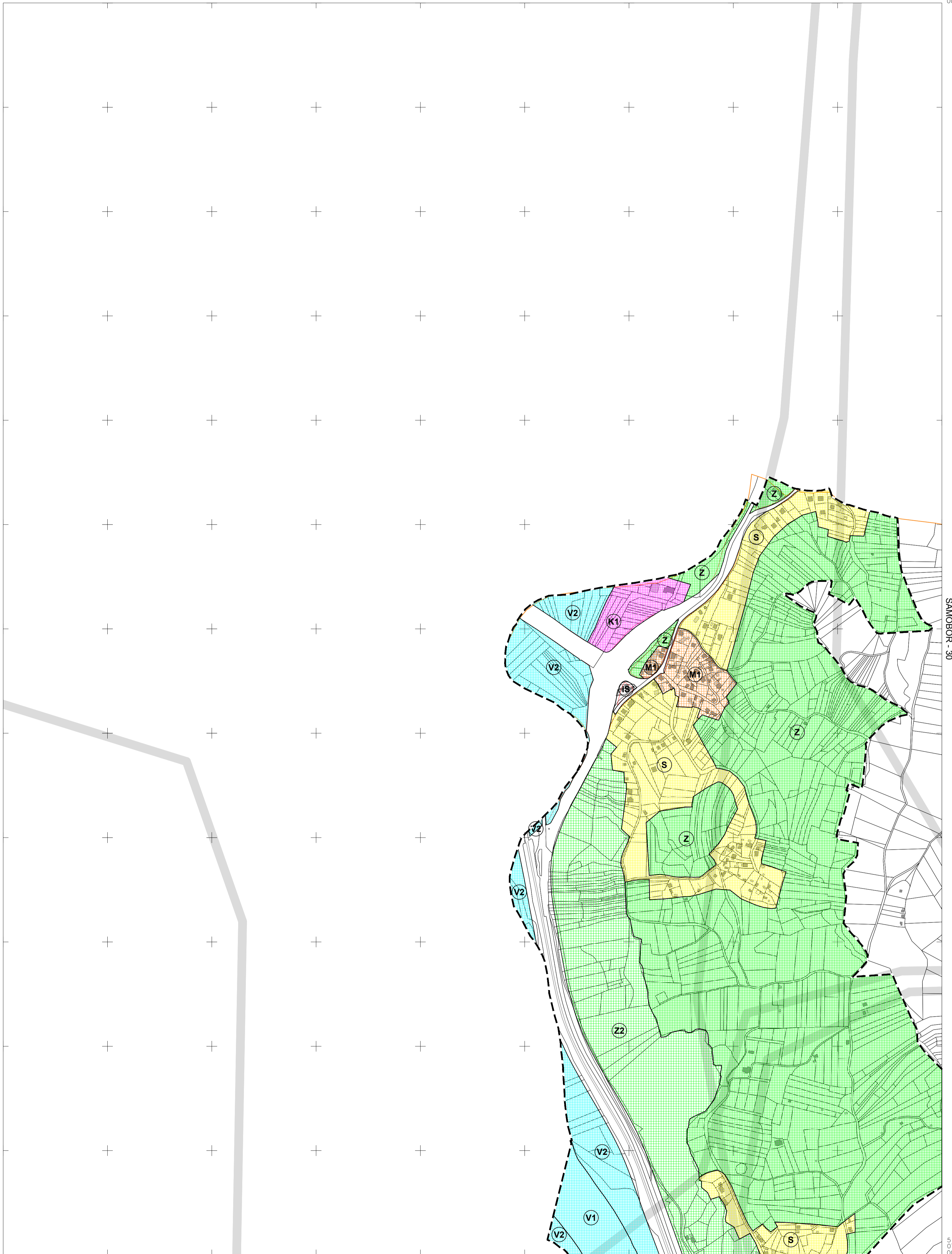
VEZA KARATA:



GRAD ZAGREB

GENERALNI URBANISTIČKI PLAN GRADA ZAGREBA - IZMJENE I DOPUNE 2016.

Naziv kartografskog prikaza: 1. KORIŠTENJE I NAMJENA PROSTORA			
Broj kartografskog prikaza: 1.	Mjerilo kartografskog prikaza: 1:5.000		
Odluka o izradi Izmjena i dopuna Generalnog urbanističkog plana grada Zagreba (Službeni glasnik Grada Zagreba br. 24/13, 8/15, 15/15)	Odluka o donošenju Izmjena i dopuna Generalnog urbanističkog plana grada Zagreba (Službeni glasnik Grada Zagreba br. 9/16)		
Javna rasprava objavljena je: 06. lipnja 2014.	Javni uvid održan je: od 16. do 30. lipnja 2014.		
Ponovna javna rasprava objavljena je: 26. prosinca 2015.	Ponovni javni uvid održan je: od 12. do 26. siječnja 2016.		
Nositelj izrade od 28. ožujka 2016.: Gradski ured za prostorno uređenje, Izgradnju Grada, graditeljstvo, komunalne poslove i promet Trg Stjepana Radića 1, Zagreb			
Pročelnik Gradskog ureda za prostorno uređenje, Izgradnju Grada, graditeljstvo, komunalne poslove i promet: mr.sc. Dinko Bilić, dipl.oec.	Odgovorna osoba za provođenje javne rasprave do lipnja 2014.: Margareta Spajčić, dipl. ing.arh. Odgovorna osoba za provođenje javne rasprave u siječnju 2016.: Ankica Pavlović, dipl.ing.arh.		
Nositelj izrade od 29. ožujka 2016.: Gradski ured za strateško planiranje i razvoj Grada Ulica Republike Austrije 18, Zagreb			
Pečat Gradskog ureda za strateško planiranje i razvoj Grada: M.P.	Pročelnik Gradskog ureda za strateško planiranje i razvoj Grada do 6.6.2016.: p.o. gradonačelnika Grada Zagreba pomoćnica pročelnika Jadranka Veselić Biruš, dipl.ing.arh. Pročelnik Gradskog ureda za strateško planiranje i razvoj Grada: p.o. gradonačelnika Grada Zagreba pomoćnik pročelnika mr.sc. Darko Šiško, dipl.ing.geod. Odgovorna osoba za provođenje javne rasprave: Ankica Pavlović, dipl.ing.arh.		
Stručni izradivač: Zavod za prostorno uređenje Grada Zagreba Ulica Republike Austrije 18, Zagreb			
Pečat pravne osobe koja je izradila Plan: M.P.	Odgovorna osoba izrađivača Plana: Ravnatelj Zavoda za prostorno uređenje Grada Zagreba do 31. ožujka 2016.: Ivica Fanjek, dipl.ing.arh. Vršitelj dužnosti ravnatelja Zavoda za prostorno uređenje Grada Zagreba od 8. travnja 2016.: v.d. Ivica Rovis, dipl.jur.		
Odgovorni voditelj izrade Izmjena i dopuna plana do 15. siječnja 2014.: Odgovorni voditelj izrade Izmjena i dopuna plana do 20. srpnja 2015.: Odgovorni voditelj izrade Izmjena i dopuna plana do 9. svibnja 2016.: M.P.		Nives Momar, dipl.ing.arh. Mirela Bokulić Zubac, dipl.ing.arh. Nives Momar, dipl.ing.arh.	
Odgovorni voditelj izrade Izmjena i dopuna plana od 10. svibnja 2016.: M.P.		Sanja Šerbetić Tunjić, dipl.ing.arh.	
Stručni tim u izradi Plana: Dragica Barešić, dipl.ing.arh. Boris Gregurić, dipl.ing.arh. Jasmina Doko, dipl.ing.agr. Lidija Sekol, dipl.ing.arh. Mirela Bokulić Zubac, dipl.ing.arh. Ivan Lončarić, prof.geog. i pov. Vladimir Nirić, dipl.ing.grad. Jasmina Sirovec Varić, dipl.ing.arh. Marija Brković, bacc.oec. Dubravka - Petra Lubin, dipl.ing.arh. Larisa Nukić Sabina Pavk, dipl.ing.arh. Maja Bubrić, grad.teh. Tomislav Mamčić, dipl.ing.arh. Zoran Radović, dipl.oec. Sanja Šerbetić Tunjić, dipl.ing.arh. Martina Čavković, dipl.jur. Katica Mihanović, dipl.ing.šum. Alen Pažur, mag.geog. Dubravko Štola, dipl.ing.prom. Ivica Fanjek, dipl.ing.arh. Nives Momar, dipl.ing.arh. Ana-Marija Rajčić, dipl.ing.arh. Dubravka Žic, dipl.ing.arh.			
Geoinformatička obrada: Zavod za fotogrametriju d.d. Urbanistica d.o.o. Zavod za prostorno uređenje Grada Zagreba			
Pečat Gradske skupštine Grada Zagreba: M.P.		Predsjednik Gradske skupštine Grada Zagreba: dr.sc. Andrija Mikulić	
Istovjetnost ovog plana sa izvornikom ovjerava: p.o. gradonačelnika Grada Zagreba pomoćnik pročelnika mr.sc. Darko Šiško, dipl.ing.geod.		Pečat Nadležnog tijela: M.P.	



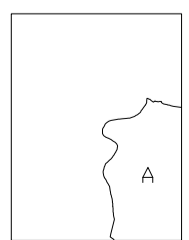
SAMOBOR - 30

5
563
000

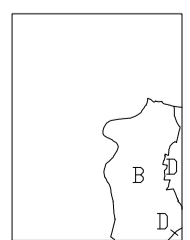
SAMOBOR - 39

Izrada: Gradski ured za katastar i geodetske poslove Grada Zagreba
prosinac 2013.

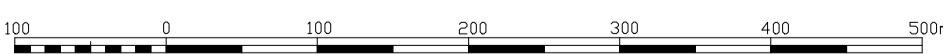
5
076
000



KATASTARSKE DPČINE:
A - Gornji Stenjevec



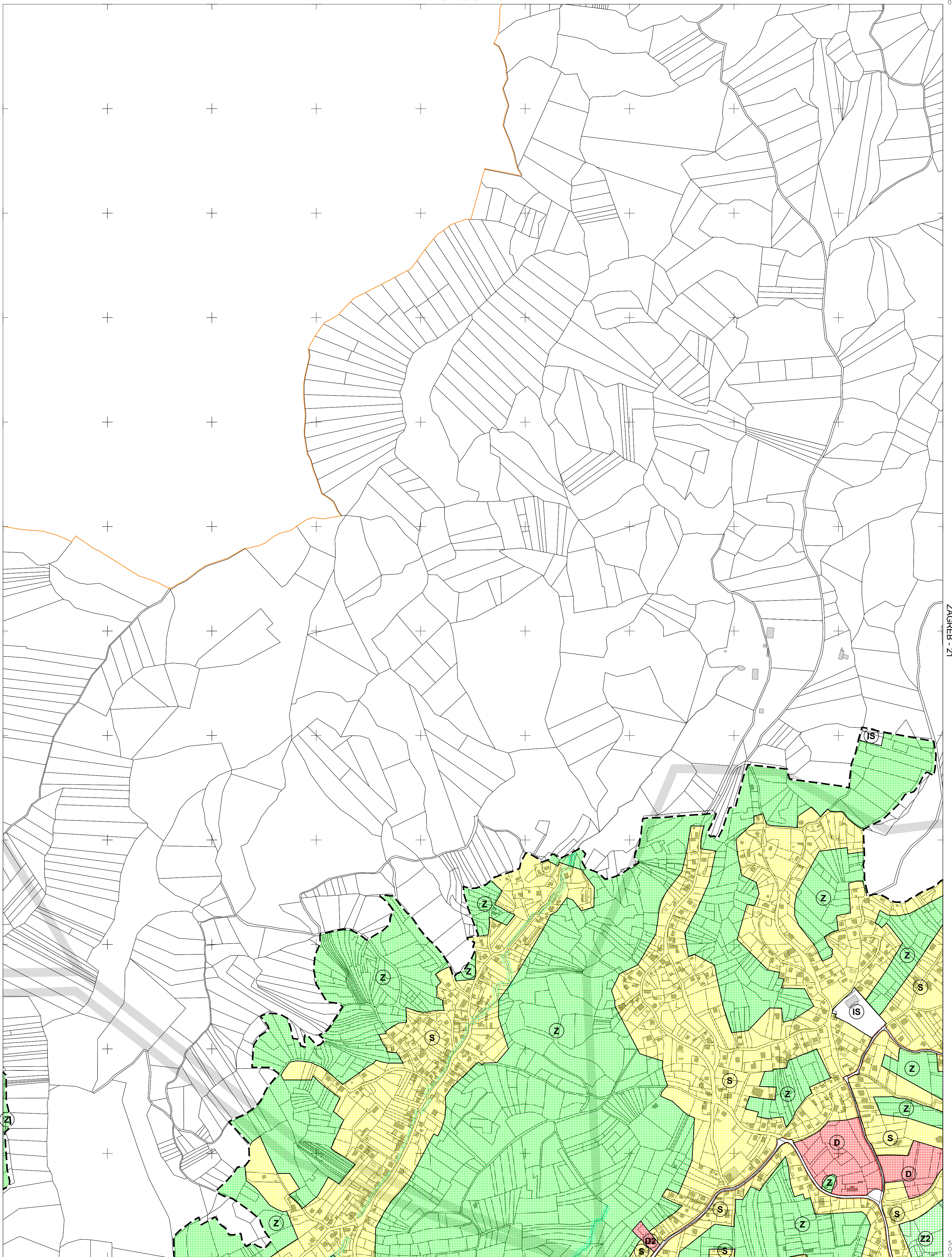
IZMJERA:
A - tahimetrija, ortogonal
B - fotogrametrija
C - komasacija
D - grafička



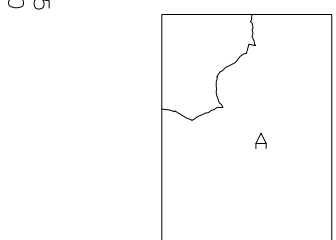
MJERILO 1:5000

SAMOBOR - 29

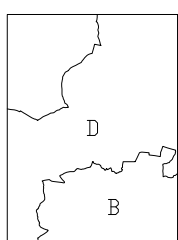
ZAGREB - 21



5 076 000



KATASTARSKE OPĆINE:
A - Gornji Stenjevec



IZMJERA:
A - tahimetrija, ortogonal
B - fotogrametrija
C - komasacija
D - grafička

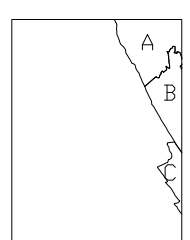
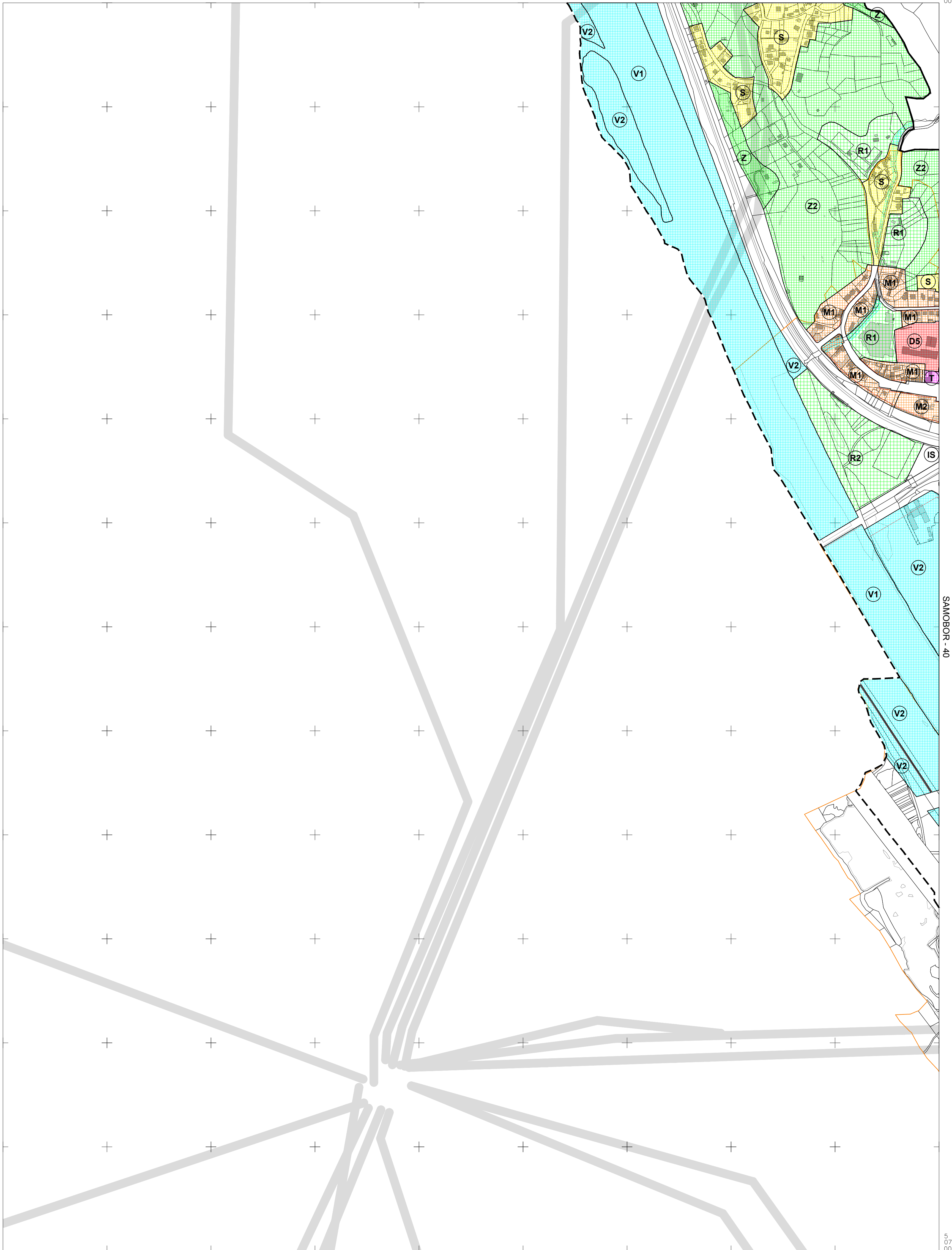


MJERILO 1:5000

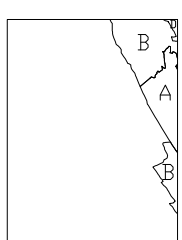
Izradba: Gradski ured za katastar i geodetske poslove Grada Zagreba
prosinac 2013.

5 076 000

SAMOBOR - 30



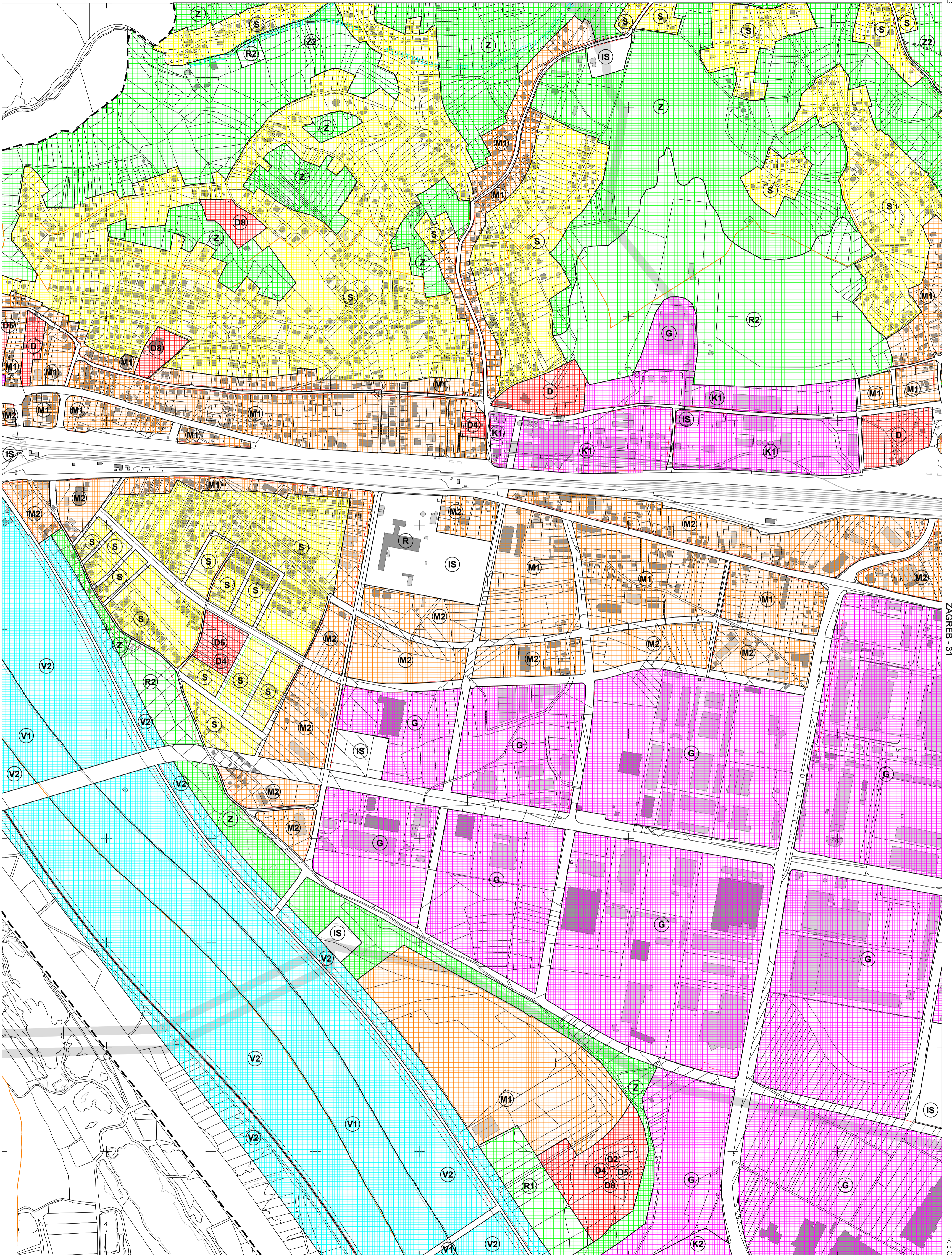
KATASTARSKE DPČINE:
A - Gornji Stenjevec
B - Podsused
C - Lučko



IZMJERA:
A - tahimetrija, ortogonal
B - fotogrametrija
C - komasacija
D - grafička



MJERILO 1:5000



SAMOBOR - 39

ZAGREB - 31

5
569
52

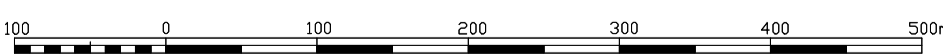
5
567
500

KATASTARSKE DPČINE:

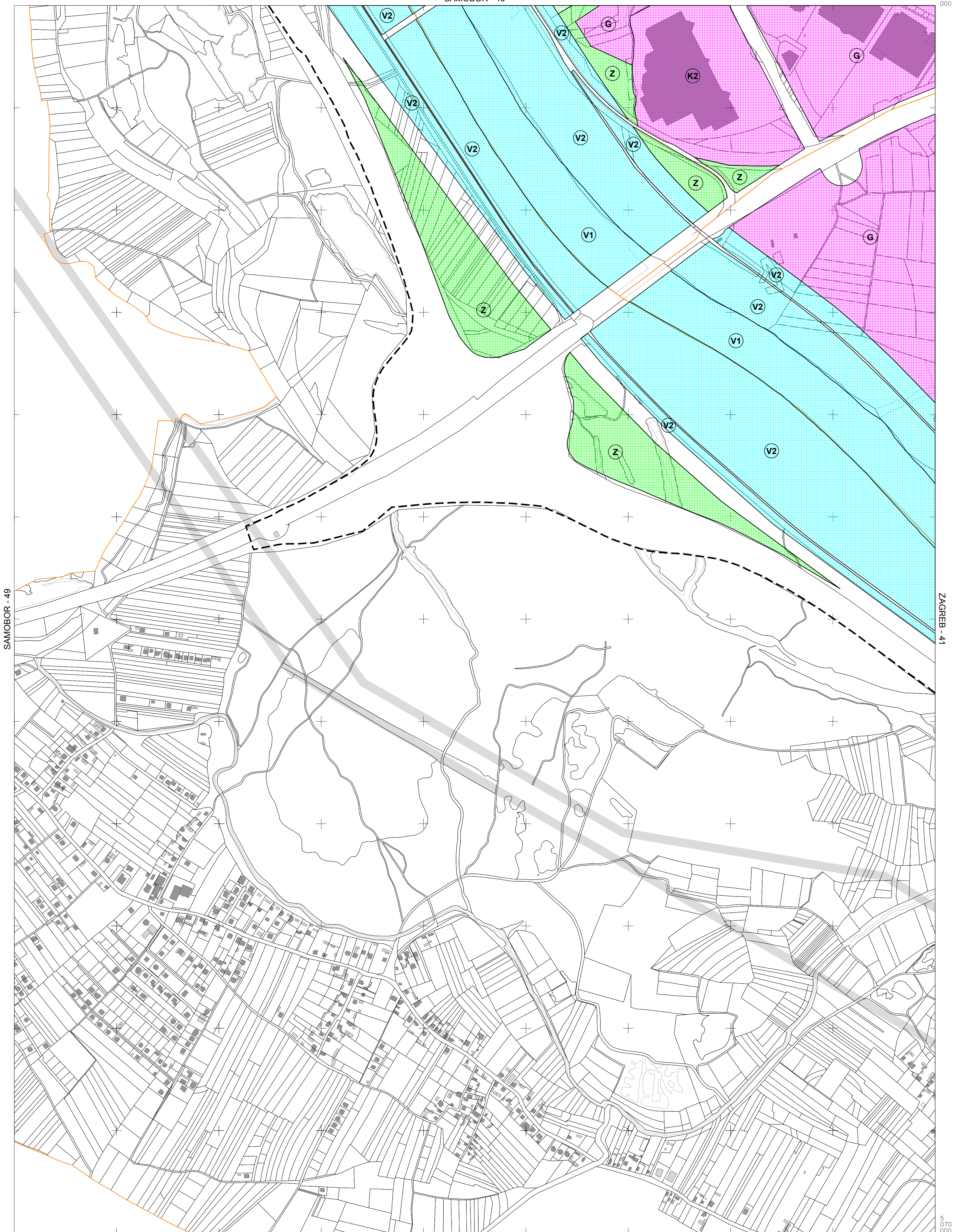
A	Gornji Stenjevec
B	Podused
C	Lučko

IZMJERA:

A	tahimetrija, ortogonal
B	fotogrametrija
C	komasacija
D	grafička



MJERILO 1:5000



SAMOBOR - 49

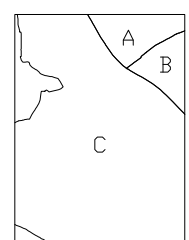
ZAGREB - 41

5
595
062

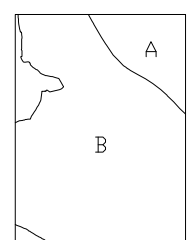
JASTREBARSKO - 10

Izradba: Gradski ured za katastar i geodetske poslove Grada Zagreba
prosinac 2013.

5
070
000
567
500



KATASTARSKE OPĆINE:
A - Podsused
B - Stenjevec
C - Lučko



IZMJERA:
A - tahimetrija, ortogonal
B - fotogrametrija
C - komasacija
D - grafička



MJERILO 1:5000

SAMOBOR - 50



JASTREBARSKO - 10

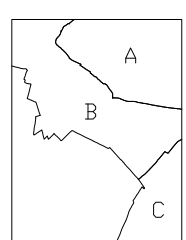
VELIKA GORICA - 2

VELIKA GORICA - 11

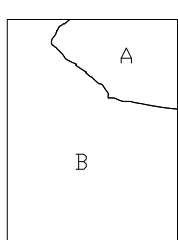
Izradba: Gradski ured za katastar i geodetske poslove Grada Zagreba
prosinac 2013.

5
567
500

5
067
000
5
399
750



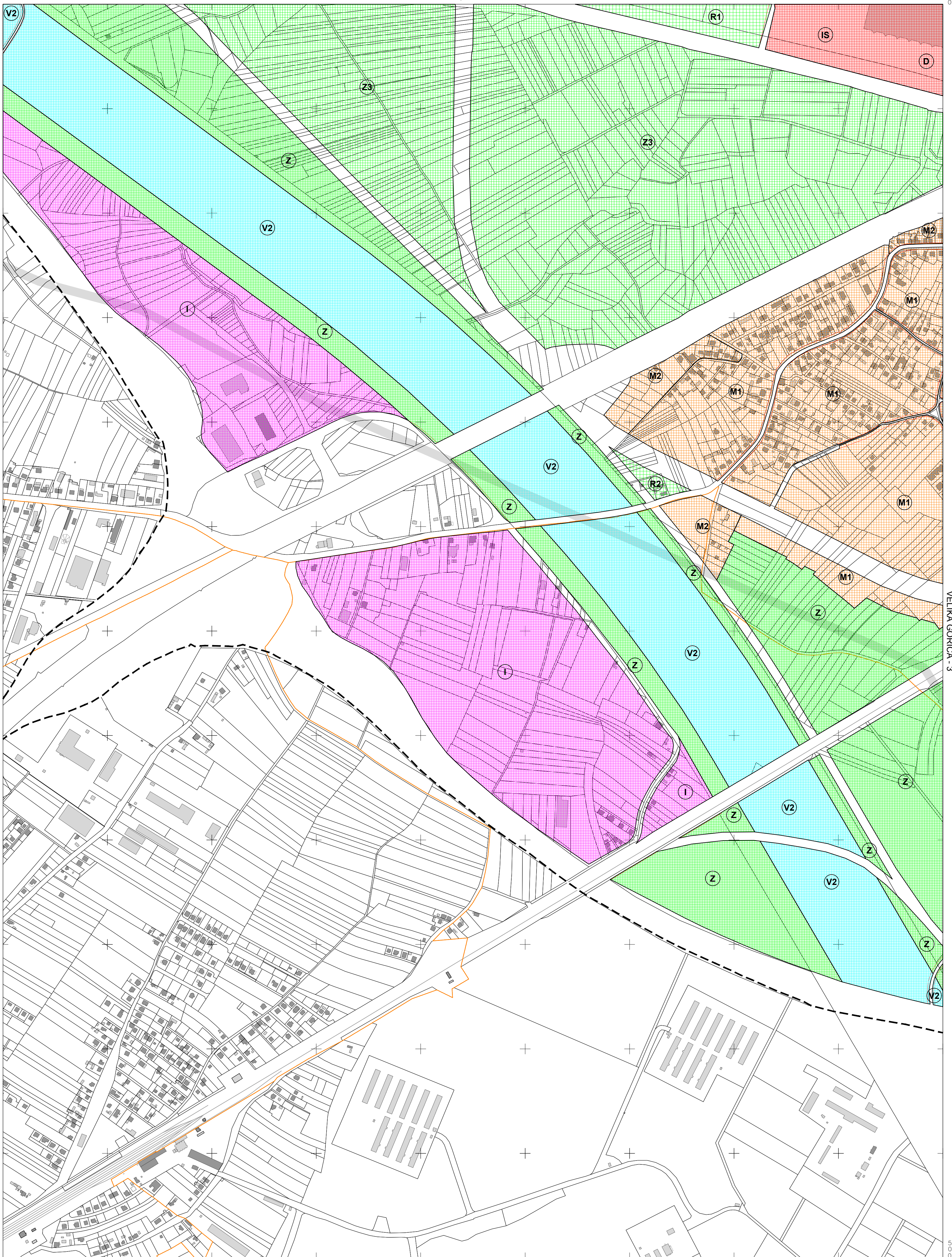
KATASTARSKE OPĆINE:
A - Blato
B - Lučko
C - Demerje



IZMJERNA:
A - tahimetrija, ortogonal
B - fotogrametrija
C - komasacija
D - grafička



MJERILO 1:5000



VELIKA GORICA - 1

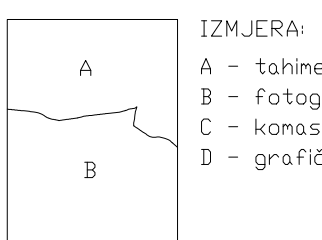
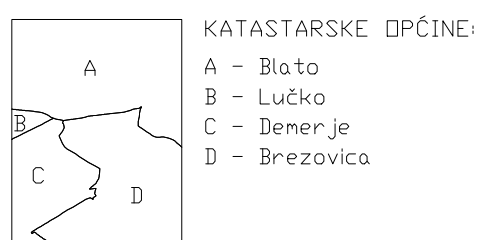
VELIKA GORICA - 3

052
695

VELIKA GORICA - 12

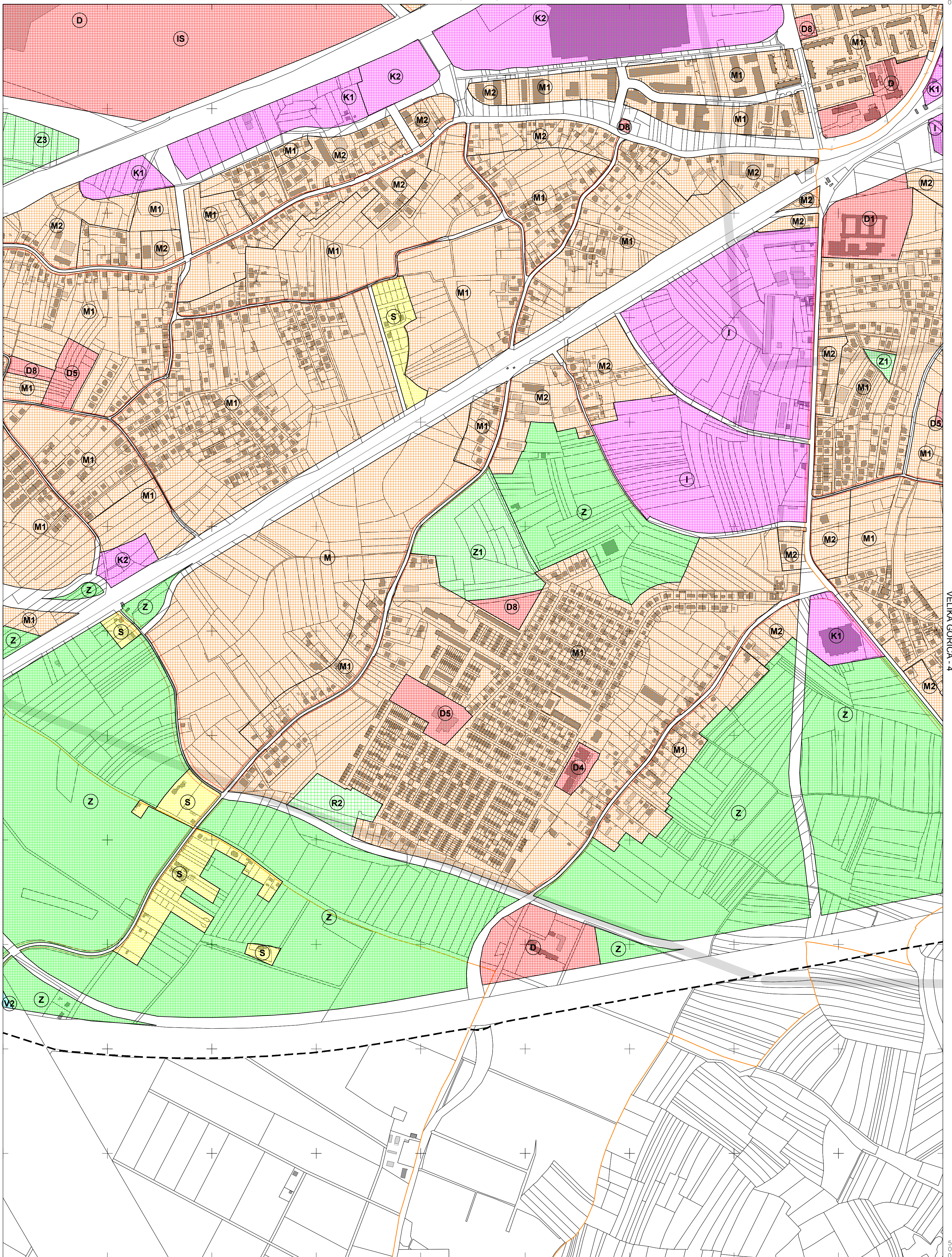
Izradba: Gradski ured za katastar i geodetske poslove Grada Zagreba
prosinac 2013.

5
067
000



MJERILO 1:5000

VELIKA GORICA - 2



VELIKA GORICA - 2

VELIKA GORICA - 4

VELIKA GORICA - 13

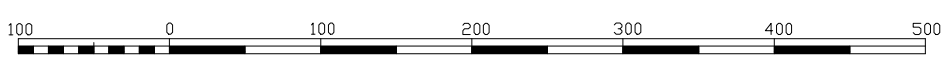
Izradba: Gradski ured za katastar i geodetske poslove Grada Zagreba
prosinac 2013.

KATASTARSKE OPĆINE:

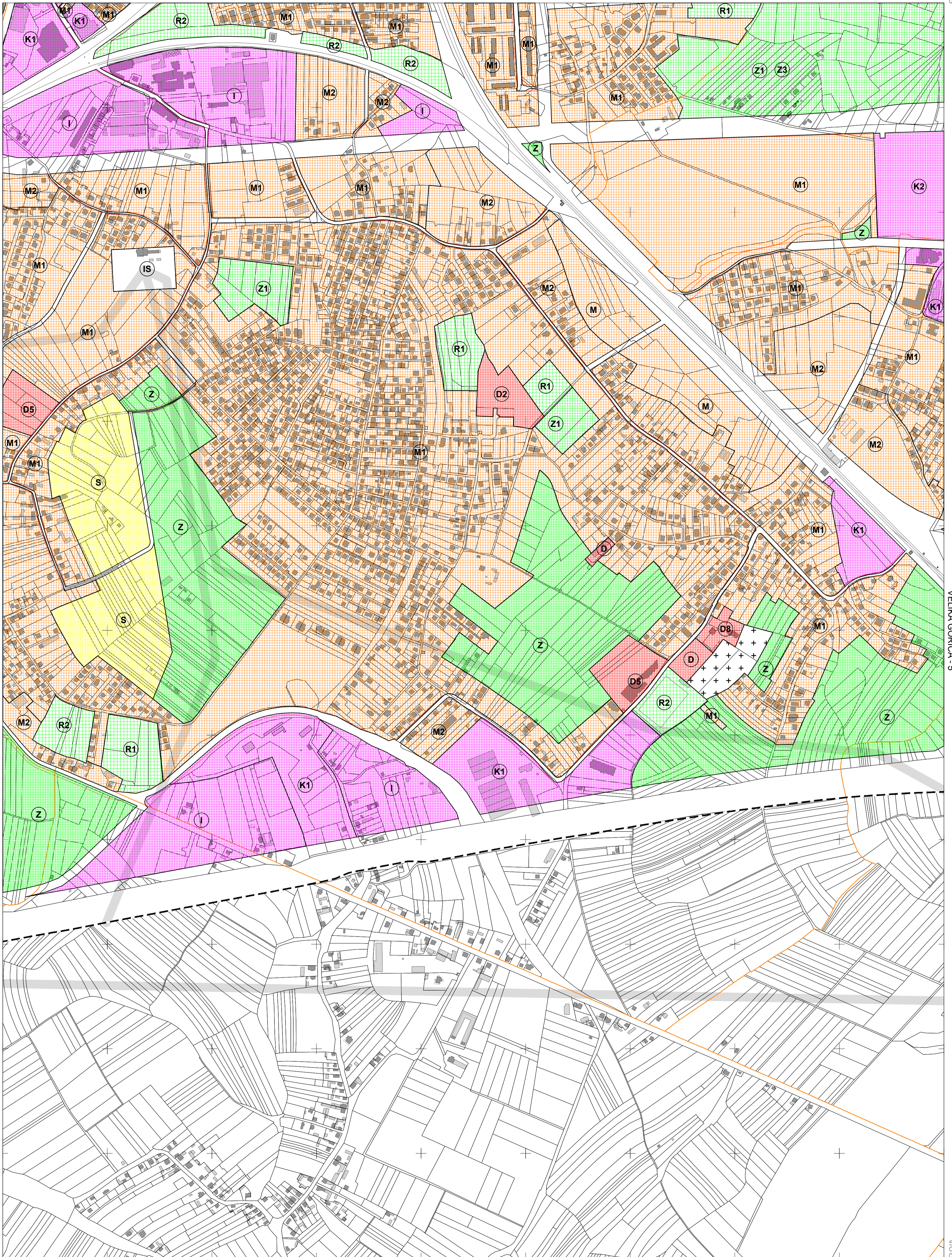
- A - Blato
- B - Brezovica
- C - Čehi
- D - Klara

IZMJERA:

- A - tahimetrija, ortogonal
- B - fotogrametrija
- C - komasacija
- D - grafička



MJERILO 1:5000

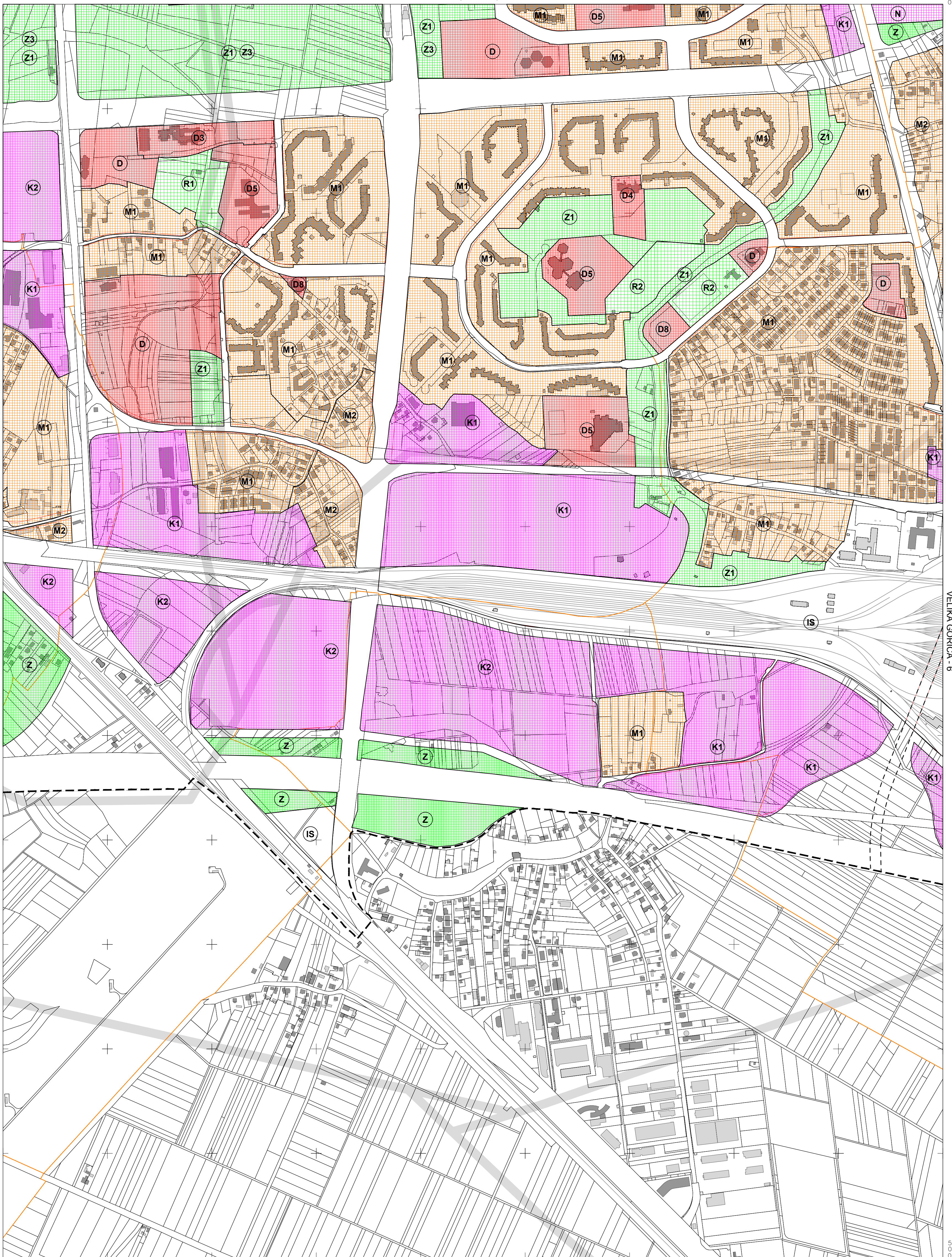


VELIKA GORICA - 3

VELIKA GORICA - 5

VELIKA GORICA - 14

	<p>KATASTARSKE OPĆINE:</p> <ul style="list-style-type: none"> A - Blato B - Zaprudski Otok C - Klara D - Čehi E - Dobra 	<p>IZMJERA:</p> <ul style="list-style-type: none"> A - tahimetrija, ortogonal B - fotogrametrija C - komasacija D - grafička 	<p>MJERILO 1:5000</p>	<p>Izrada: Gradski ured za katastar i geodetske poslove Grada Zagreba prosinac 2013.</p>
--	--	--	-----------------------	--



VELIKA GORICA - 4

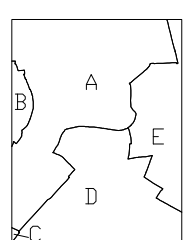
VELIKA GORICA - 6

VELIKA GORICA - 15

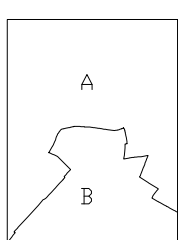
Izradba: Gradski ured za katastar i geodetske poslove Grada Zagreba
prosinac 2013.

005 945 5

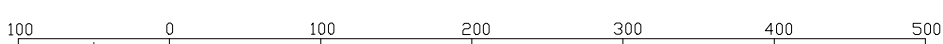
5 067 000



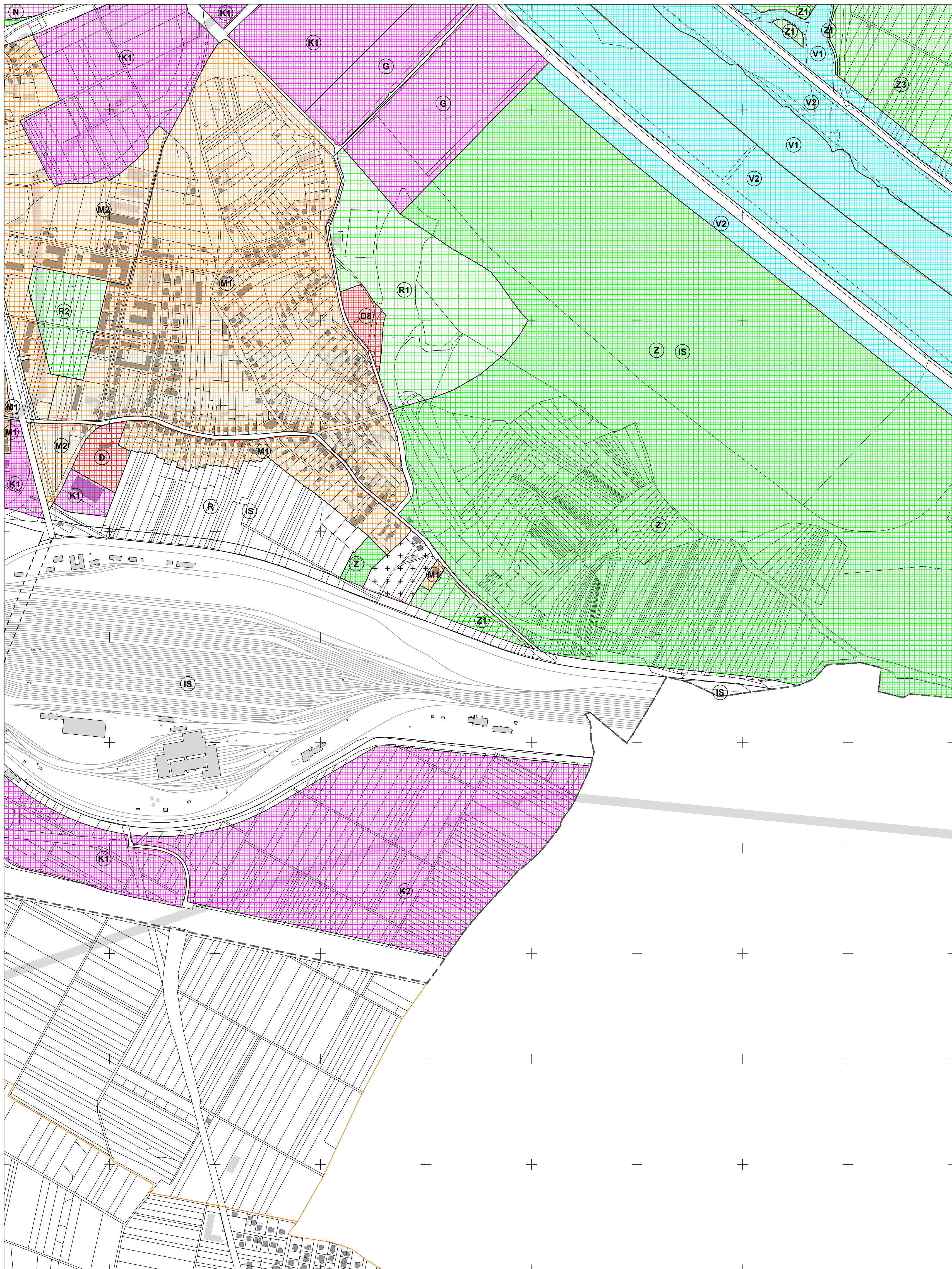
KATASTARSKE OPĆINE:
A - Zaprudski Otok
B - Klara
C - Čehi
D - Ddra
E - Jakuševac



IZMJERA:
A - tahimetrija, ortogonal
B - fotogrametrija
C - komasacija
D - grafička



MJERILO 1:5000



VELIKA GORICA - 5

VELIKA GORICA - 7

VELIKA GORICA - 16

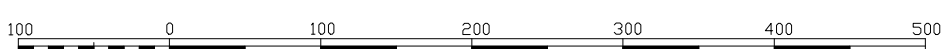
Izradba: Gradski ured za katastar i geodetske poslove Grada Zagreba
prosinac 2013.

KATASTARSKE DPČINE:

- A - Žitnjak
- B - Jakuševac
- C - Odra

IZMJERA:

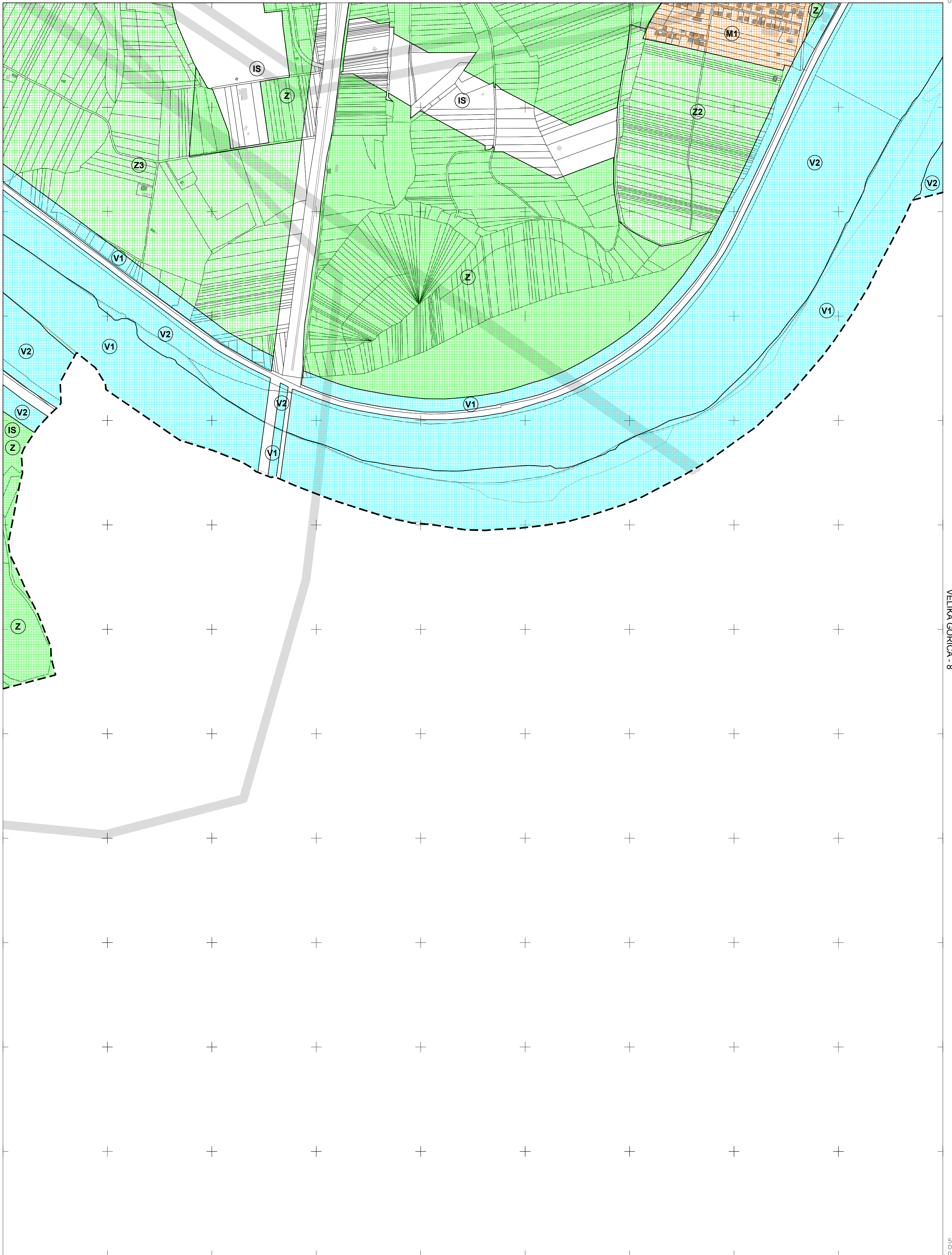
- A - tahimetrija, ortogonal
- B - Fotogrametrija
- C - komasacija
- D - grafička



MJERILO 1:5000

VELIKA GORICA - 6

5
067
000

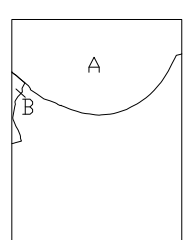


VELIKA GORICA - 6

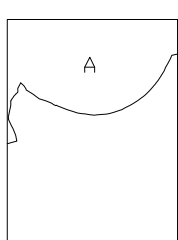
VELIKA GORICA - 8

5
081
000

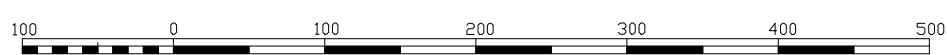
5
067
000



KATASTARSKE OPĆINE:
A - Žitnjak
B - Jakuševac




IZMJERA:
A - tahimetrija, ortogonal
B - fotogrametrija
C - komasacija
D - grafička



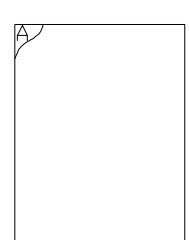
MJERILO 1:5000

Izradba: Gradski ured za katastar i geodetske poslove Grada Zagreba
prosinac 2013.




VELIKA GORICA - 7

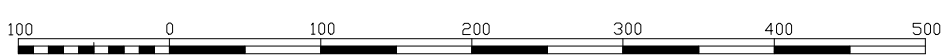
5
067
000



KATASTARSKE OPĆINE:
A - Žitnjak



IZMJERA:
A - tahimetrija, ortogonal
B - fotogrametrija
C - komasacija
D - grafička

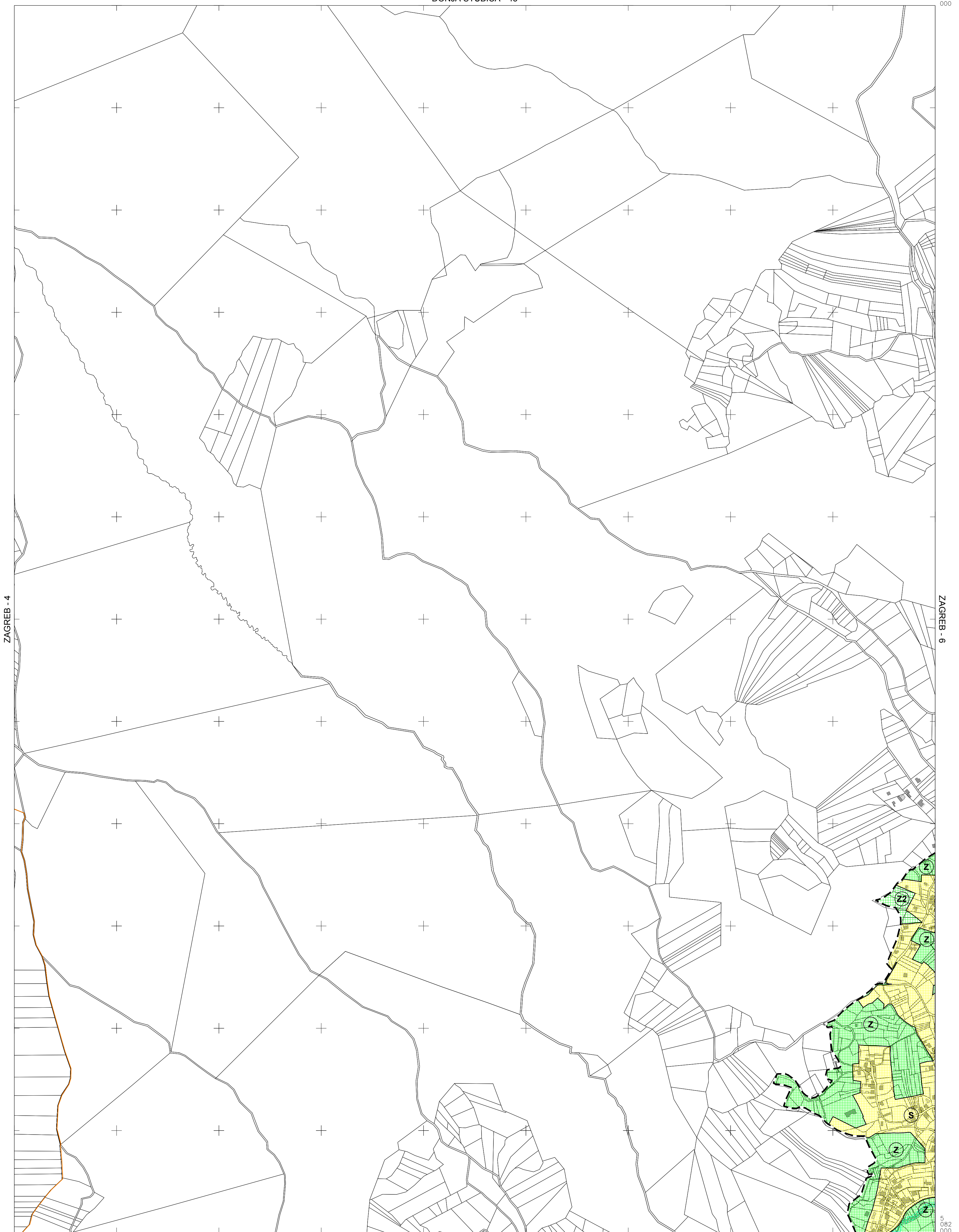


MJERILO 1:5000

Izradba: Gradski ured za katastar i geodetske poslove Grada Zagreba
prosinac 2013.

5
067
000

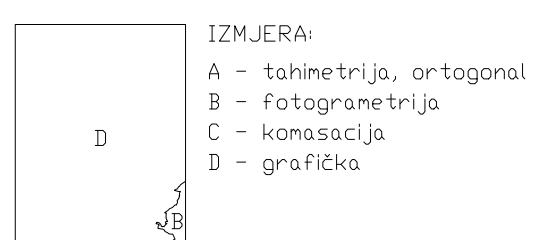
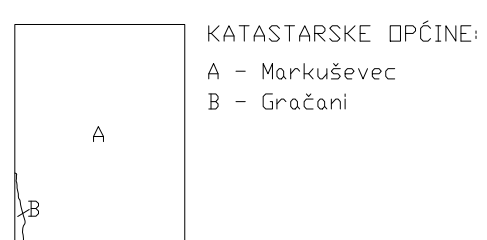
DONJA STUBICA - 45



005
9,75
5

ZAGREB - 15

Izradba: Gradski ured za katastar i geodetske poslove Grada Zagreba
5
082
000
5
29
29
5
29
5
29
prosinac 2013.



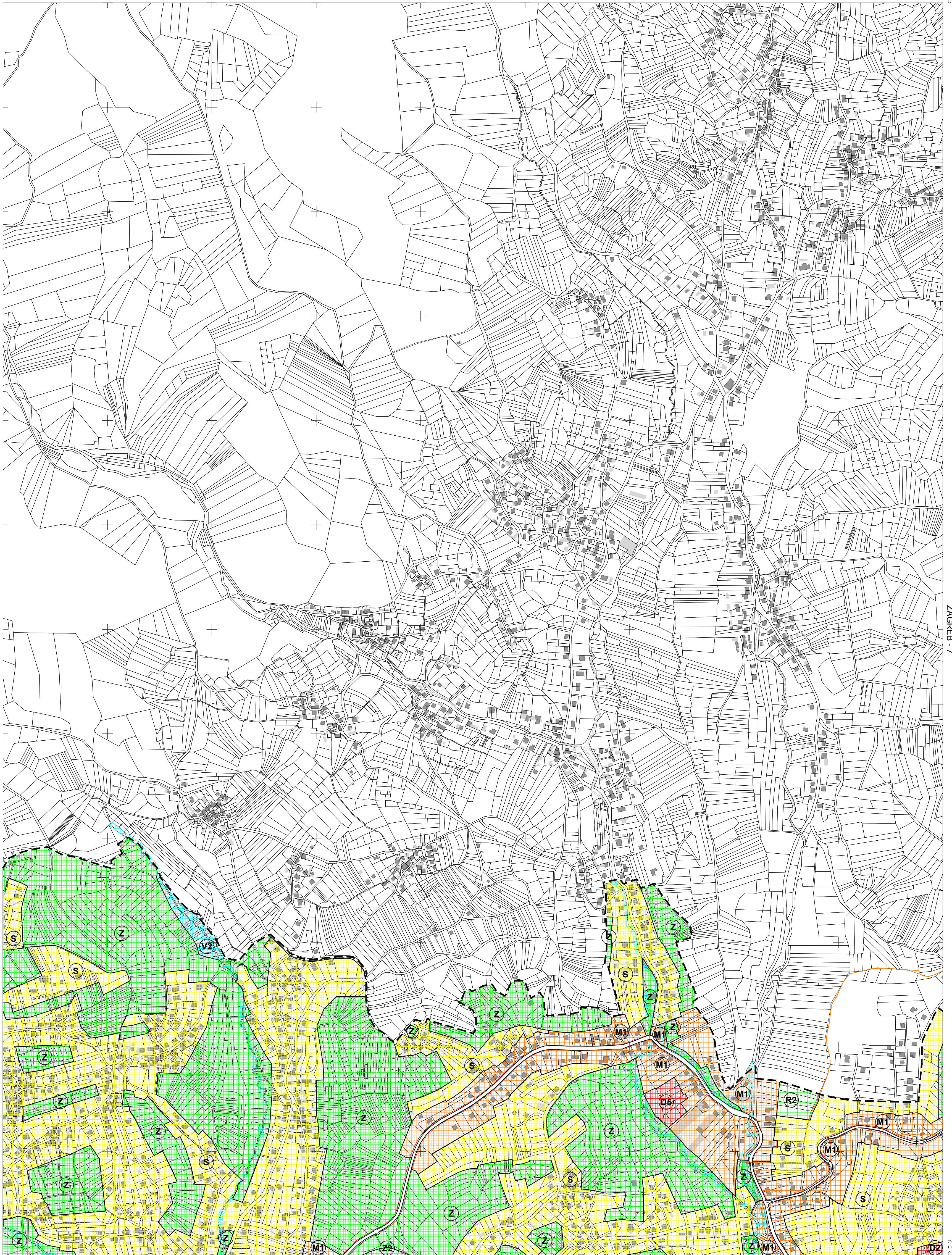
MJERILO 1:5000

ZAGREB - 5

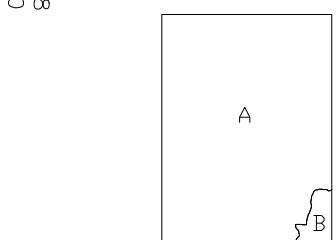
DONJA STUBICA - 46

ZAGREB - 5

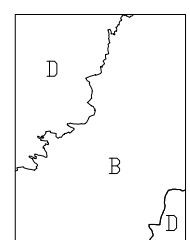
ZAGREB - 7



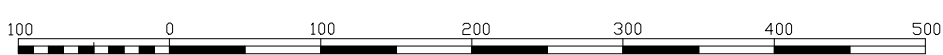
052 87 5



KATASTARSKE DPČINE:
A - Markuševec
B - Čučerje



IZMJERA:
A - tahimetrija, ortogonal
B - fotogrametrija
C - komasacija
D - grafička



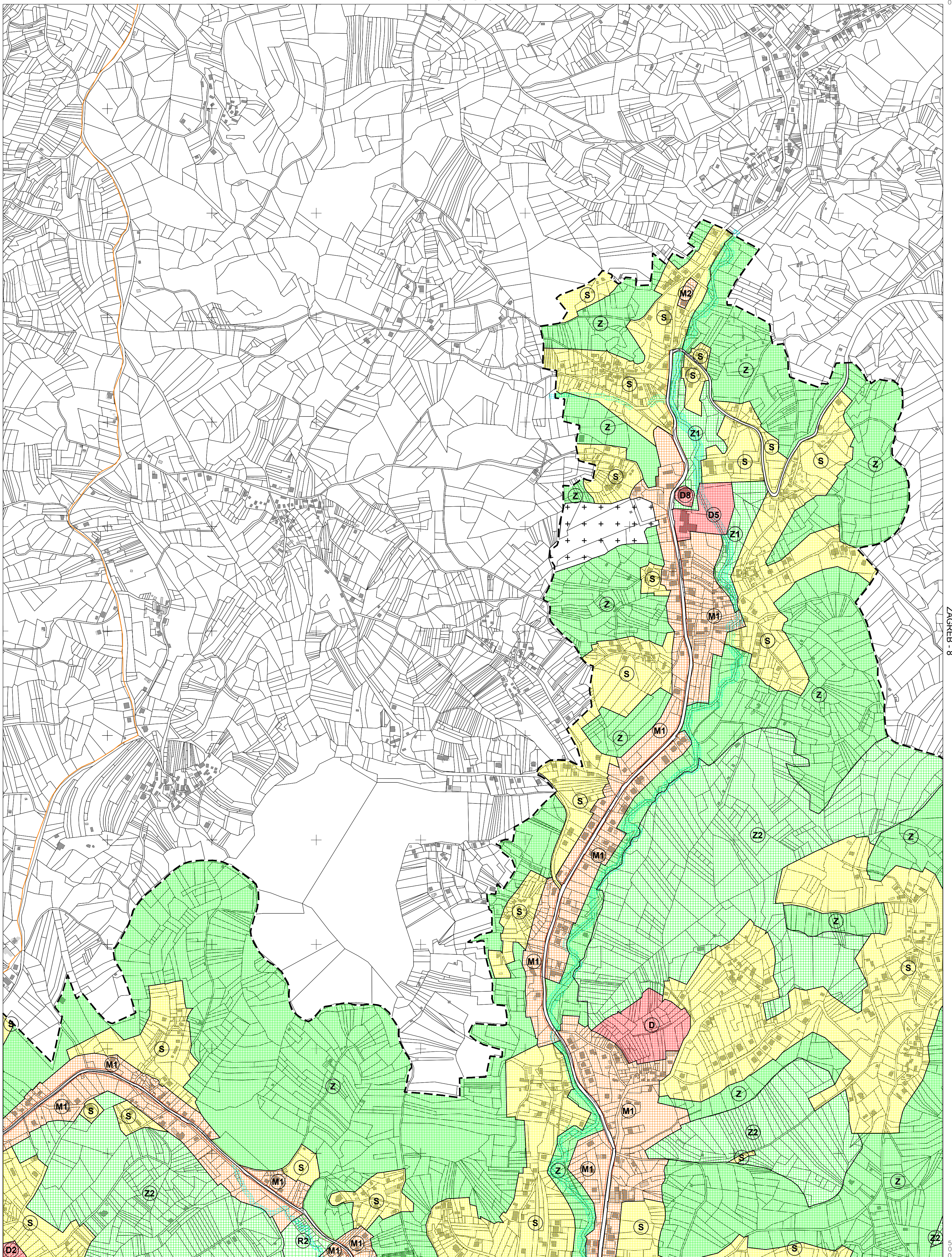
MJERILO 1:5000

ZAGREB - 6

Izradba: Gradski ured za katastar i geodetske poslove Grada Zagreba
prosinac 2013.

5 082 000

5 081 000



ZAGREB - 6

ZAGREB - 8

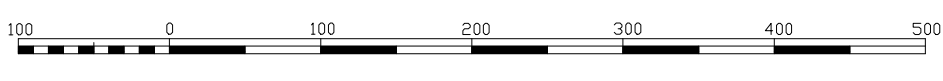
00 185 5 5 082 000

KATASTARSKE OPĆINE:

A	B
A - Markuševec	B - Čučerje

IZMJERA:

A	B	C	D
A - tahimetrija, ortogonal	B - fotogrametrija	C - komasacija	D - grafička



MJERILO 1:5000

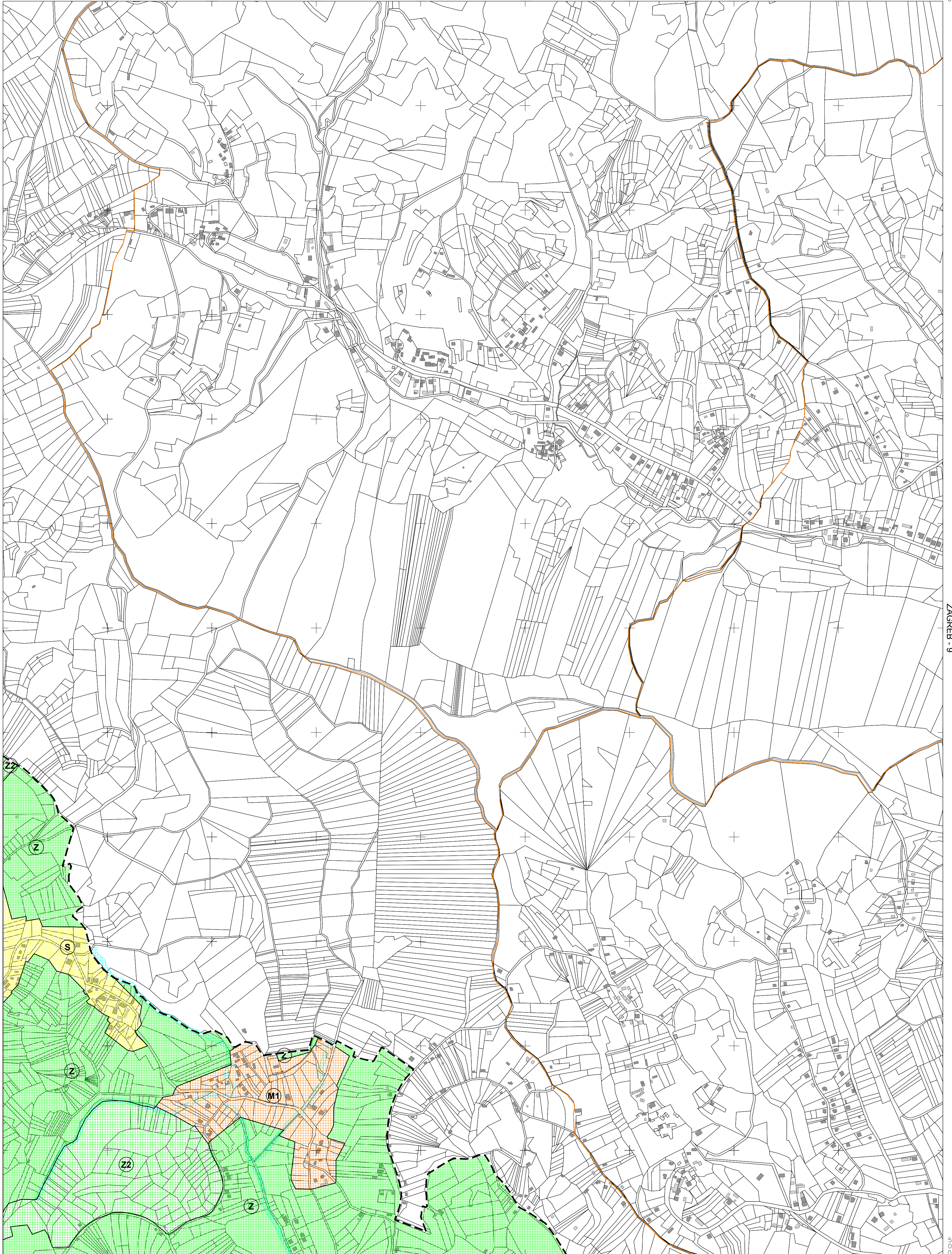
Izradba: Gradski ured za katastar i geodetske poslove Grada Zagreba
prosinac 2013.

ZAGREB - 7

ZAGREB - 17

5
082
000

DONJA STUBICA - 48



ZAGREB - 7

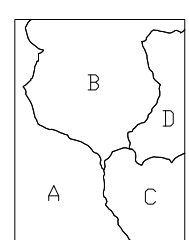
ZAGREB - 9

ZAGREB - 18


5 583 290

5 082 000

5 085 000



KATASTARSKE OPĆINE:
 A - Čučerje
 B - Goranec
 C - Đurđekovec
 D - Vugrovec



IZMJERA:
 A - tahimetrija, ortogonal
 B - fotogrametrija
 C - komasacija
 D - grafička



MJERILO 1:5000

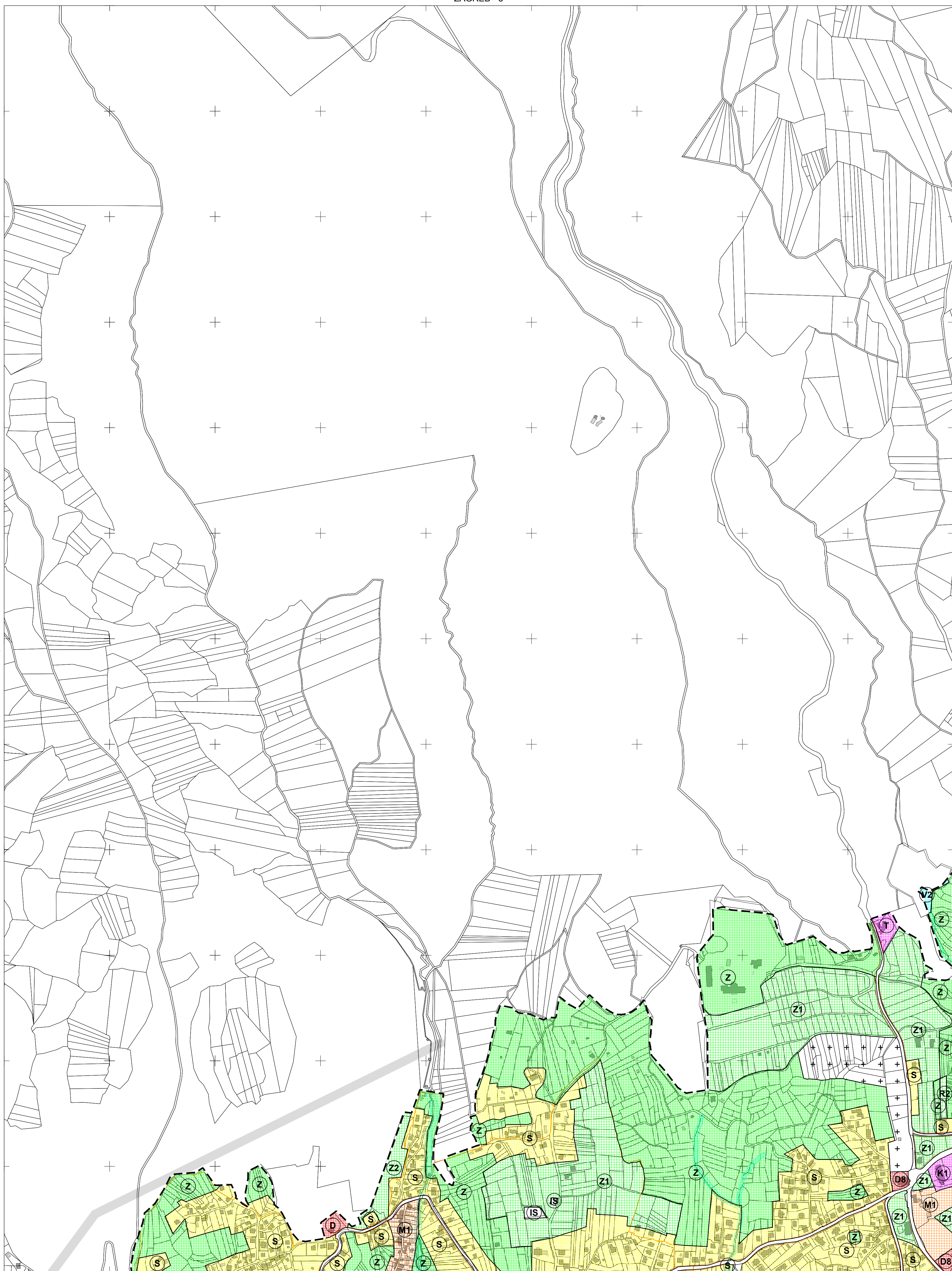
Izradba: Gradski ured za katastar i geodetske poslove Grada Zagreba
 prosinac 2013.

ZAGREB - 8

ZAGREB - 3

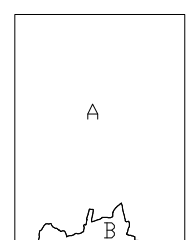
ZAGREB - 12

ZAGREB - 14

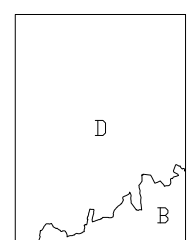


5 572 000

5 079 000



KATASTARSKE OPĆINE:
A - Šestine
B - Mikulici



IZMJERA:
A - tahimetrija, ortogonal
B - fotogrametrija
C - komasacija
D - grafička



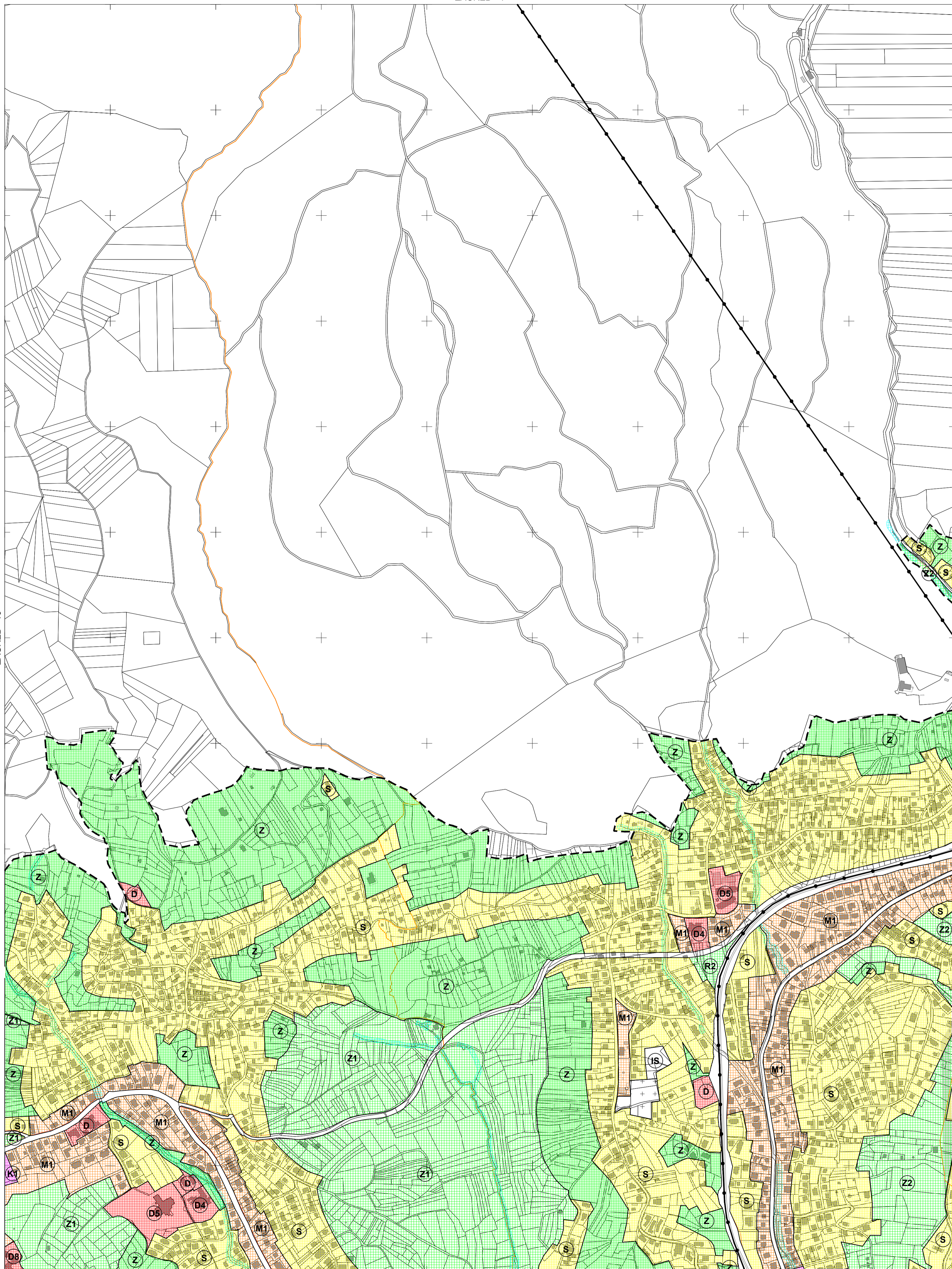
MJERILO 1:5000

Izradba: Gradski ured za katastar i geodetske poslove Grada Zagreba
prosinac 2013.

ZAGREB - 4

ZAGREB - 13

ZAGREB - 15

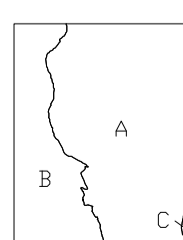


ZAGREB - 24

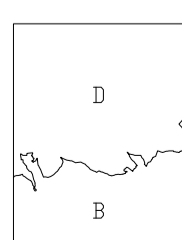
Izrada: Gradski ured za katastar i geodetske poslove Grada Zagreba
prosinac 2013.

5
079
000

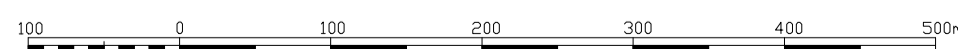
5
576
500



KATASTARSKE OPĆINE:
A - Gračani
B - Šestine
C - Remete

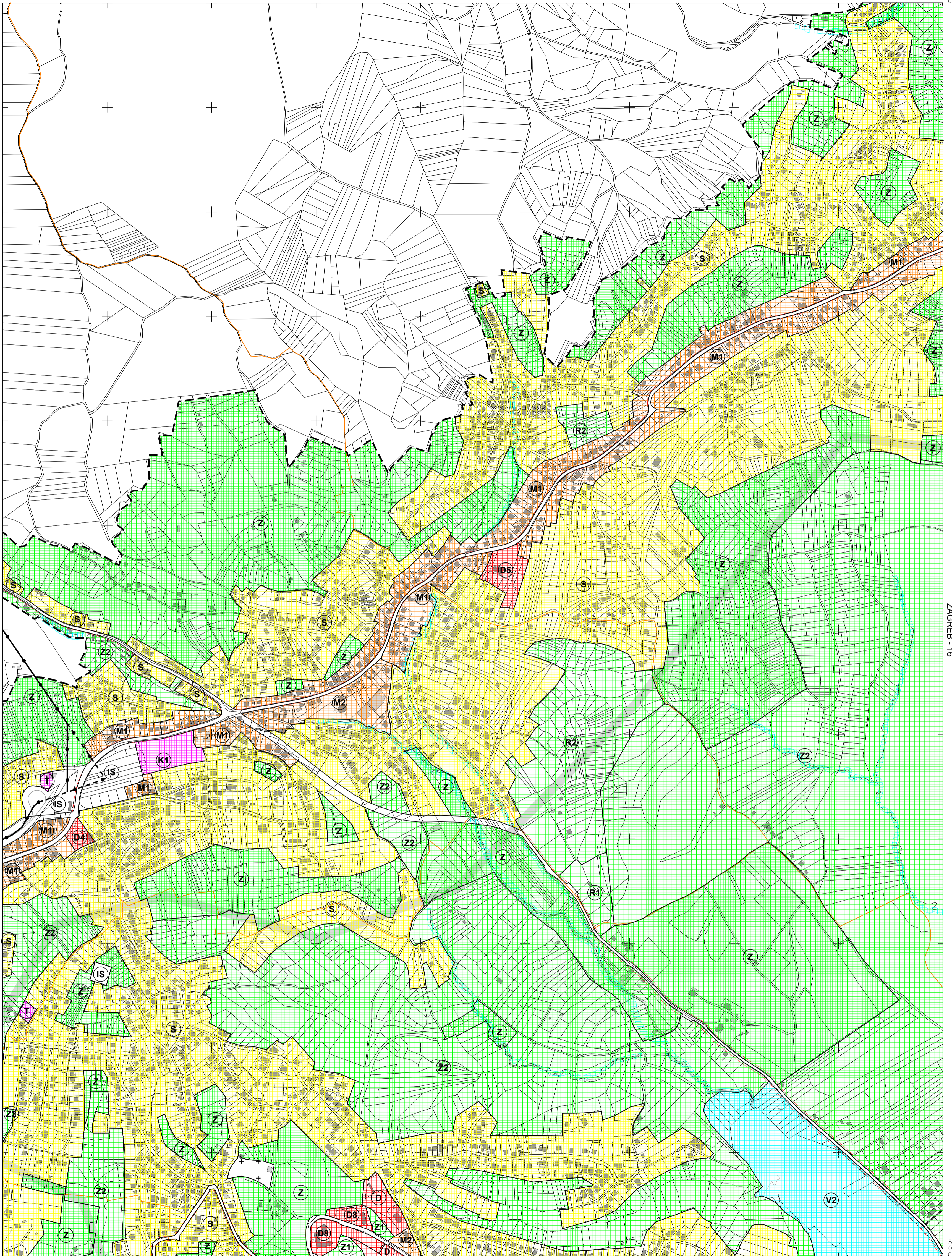


IZMJERA:
A - tahimetrija, ortogonal
B - fotogrametrija
C - komasacija
D - grafička



MJERILO 1:5000

ZAGREB - 5



ZAGREB - 14

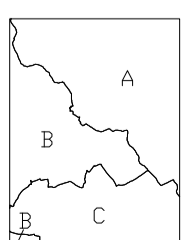
ZAGREB - 16

ZAGREB - 25

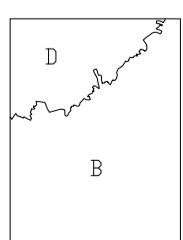
Izrada: Gradski ured za katastar i geodetske poslove Grada Zagreba
prosinac 2013.

005
945
5

5
079
000
578
750



KATASTARSKE OPĆINE:
 A - Markuševec
 B - Gračani
 C - Renete

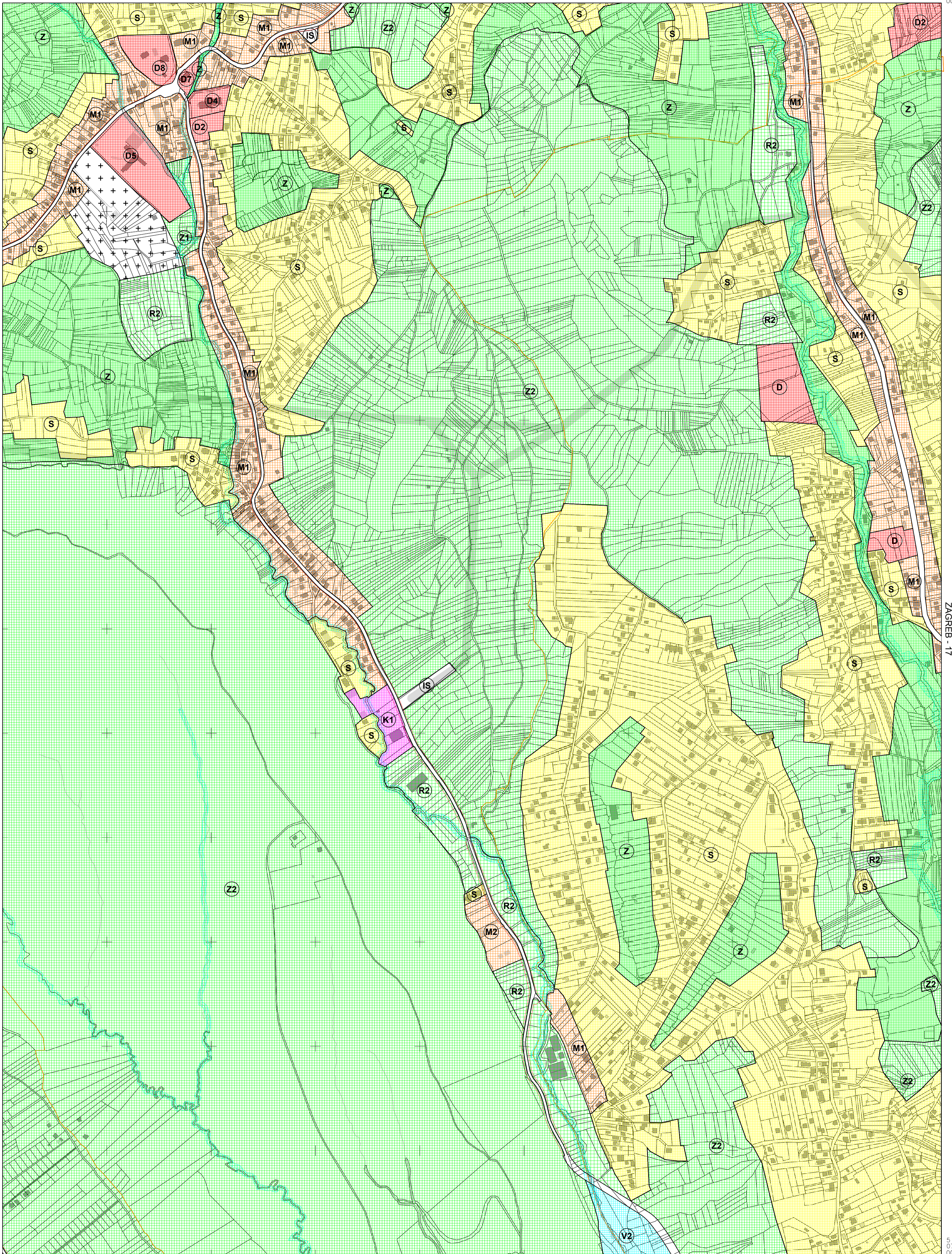


IZMJERA:
 A - tahimetrija, ortogonal
 B - fotogrametrija
 C - komasacija
 D - grafička



MJERILO 1:5000

ZAGREB - 6

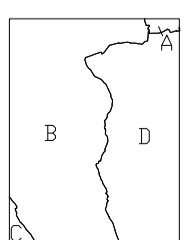


ZAGREB - 15

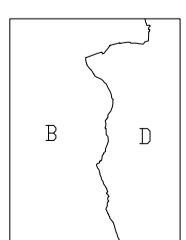
ZAGREB - 17

ZAGREB - 26

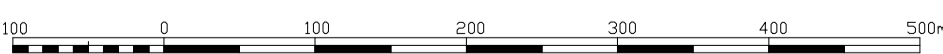
052
825
5



KATASTARSKE DPČINE:
 A - Čučerje
 B - Markuševac
 C - Remete
 D - Granešina



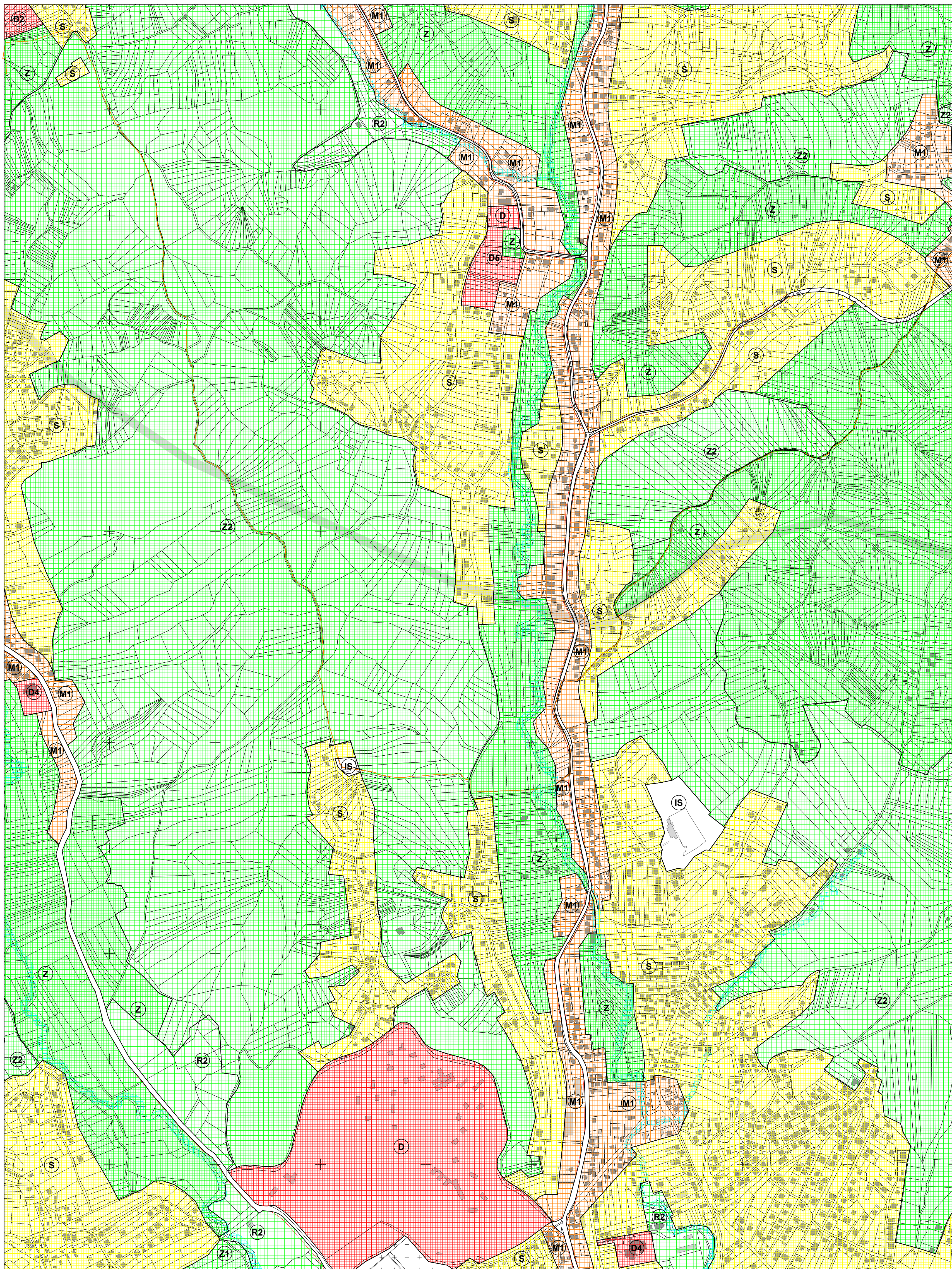
IZMJERA:
 A - tahimetrija, ortogonal
 B - fotogrametrija
 C - komasacija
 D - grafička



MJERILO 1:5000

Izrada: Gradski ured za katastar i geodetske poslove Grada Zagreba
prosinac 2013.

5
079
000
581
000

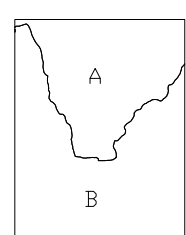


ZAGREB - 16


ZAGREB - 18

000 185 5

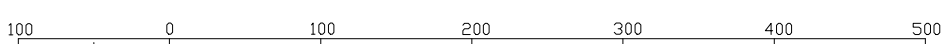
5 079 000



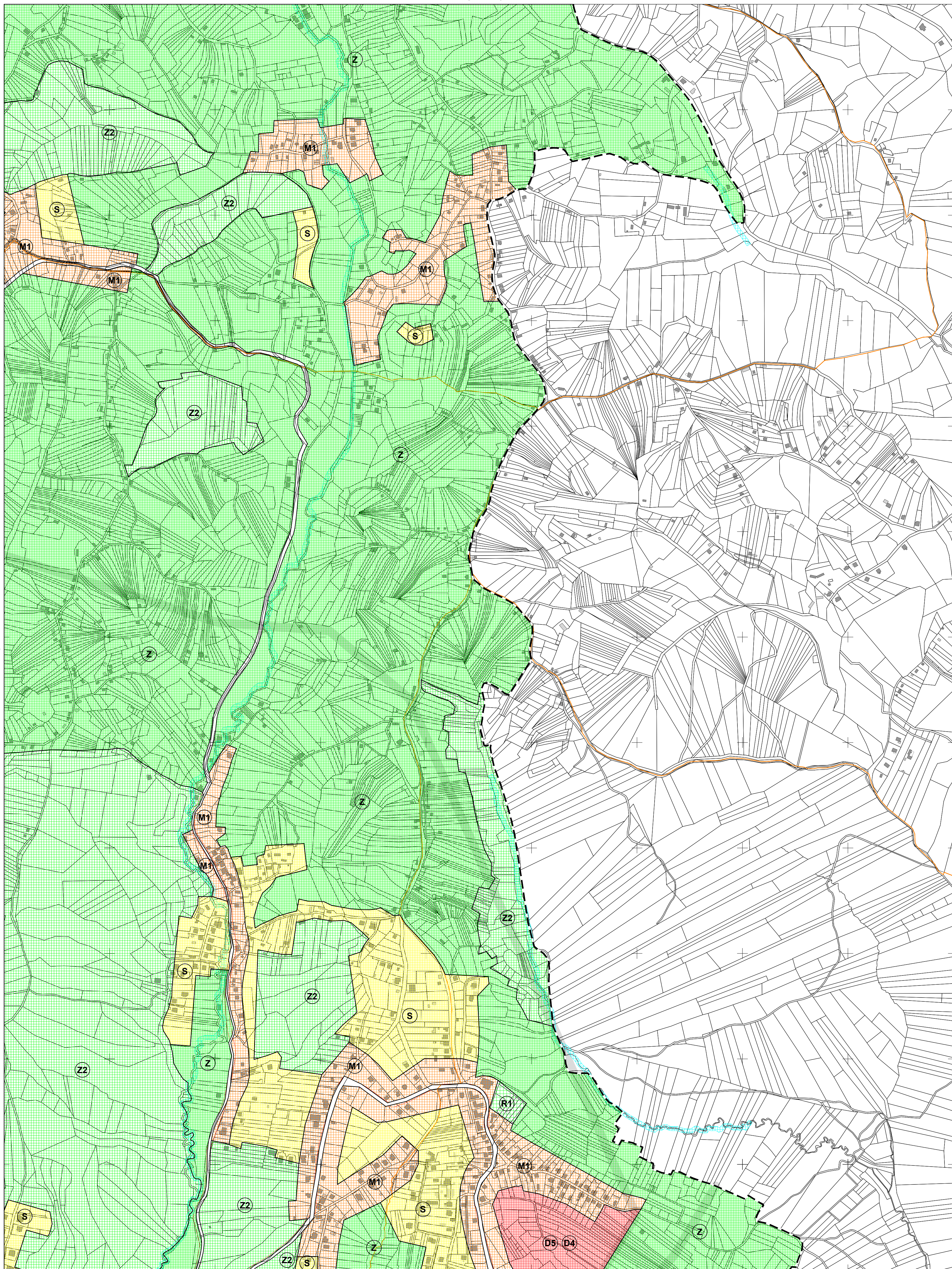
KATASTARSKE OPĆINE:
A - Čučerje
B - Granešina



IZMJERA:
A - tahimetrija, ortogonal
B - fotogrametrija
C - komasacija
D - grafička

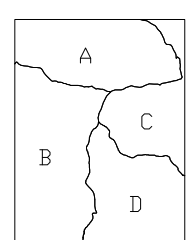


MJERILO 1:5000

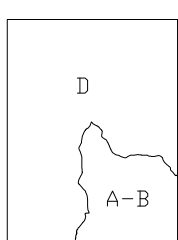


ZAGREB - 17

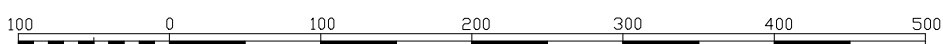
ZAGREB - 19



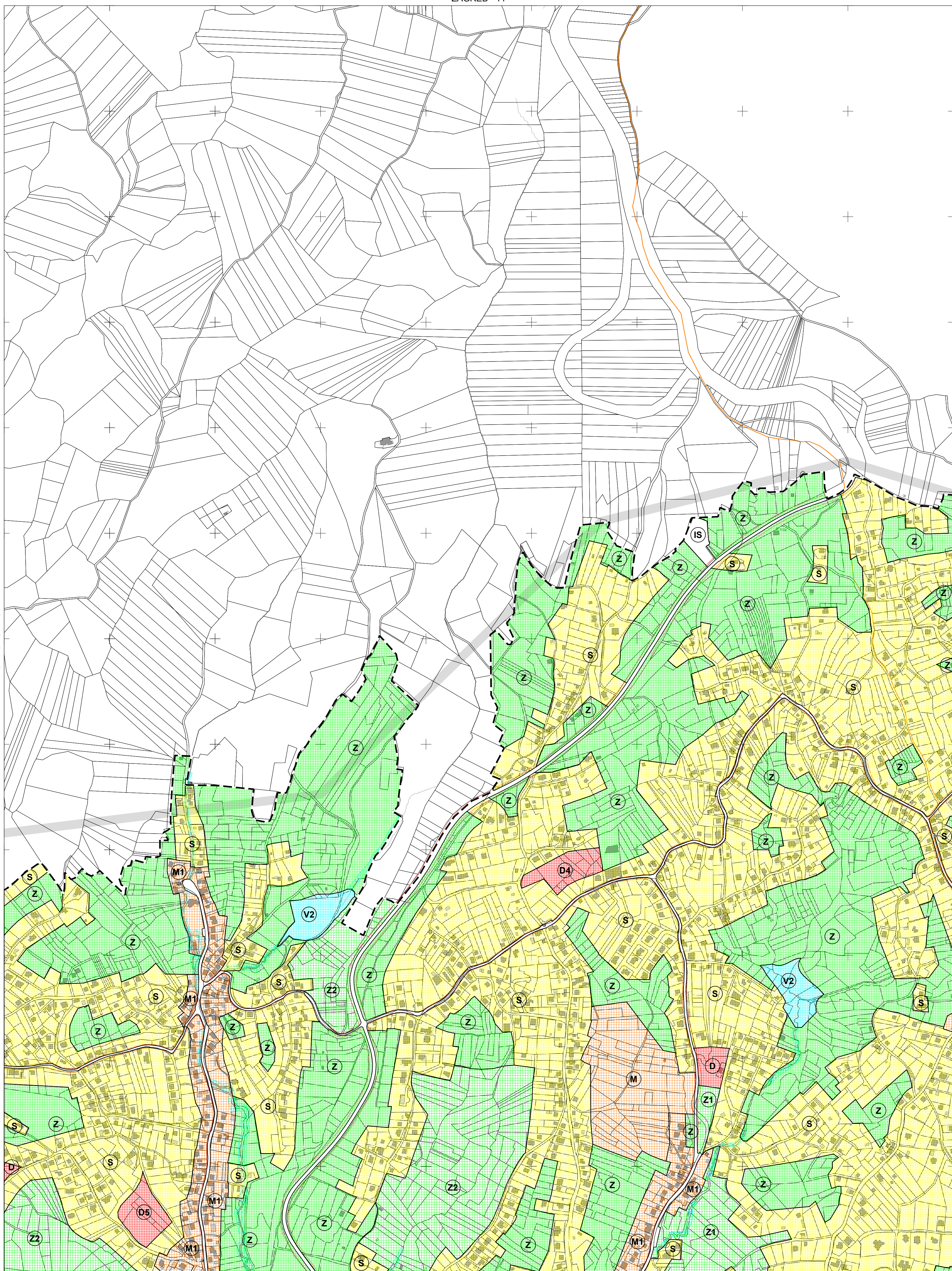
KATASTARSKE DPČINE:
A - Cučerje
B - Granešina
C - Burdekovec
D - Sesvete



IZMJERA:
A - tahimetrija, ortogonal
B - fotogrametrija
C - komasija
D - grafička



ZAGREB - 11



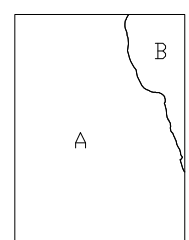
SAMOBOR - 30

ZAGREB - 22

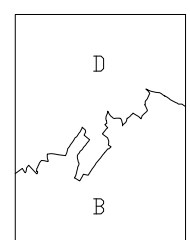
ZAGREB - 31

005 795 5

5 076 000



KATASTARSKE OPĆINE:
 A - Gornji Stenjevec
 B - Gornje Vrapče

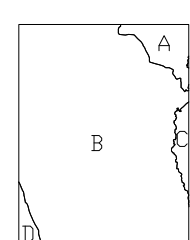
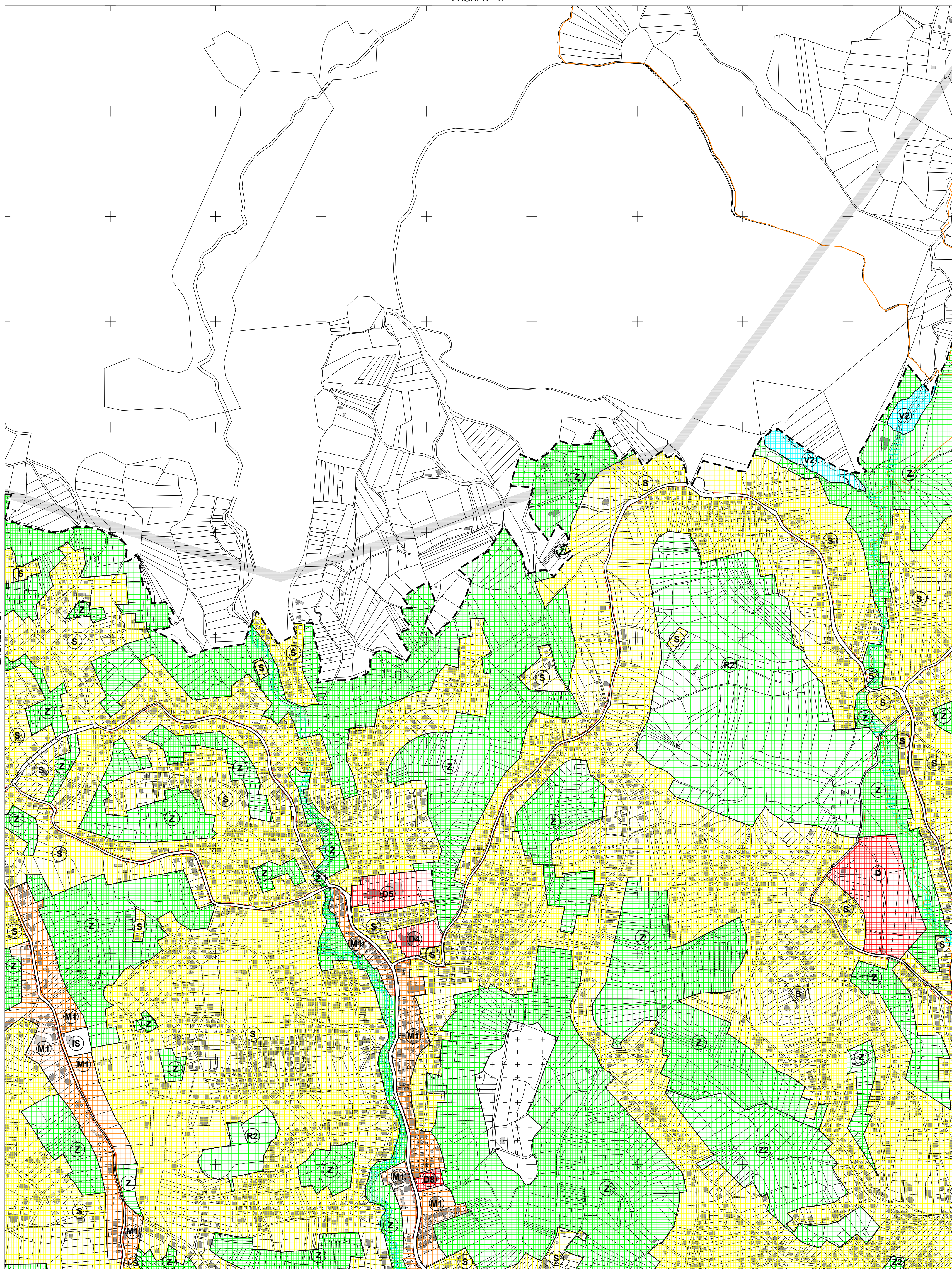


IZMJERA:
 A - tahimetrija, ortogonal
 B - fotogrametrija
 C - komasacija
 D - grafička

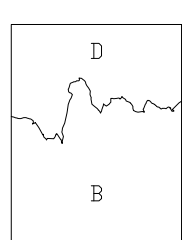


MJERILO 1:5000

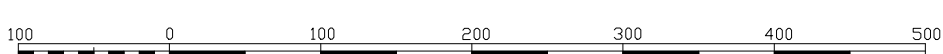
Izradba: Gradski ured za katastar i geodetske poslove Grada Zagreba
 prosinac 2013.



KATASTARSKE OPĆINE:
A - Šestine
B - Gornje Vrapče
C - Mikulici
D - Gornji Stenjevec

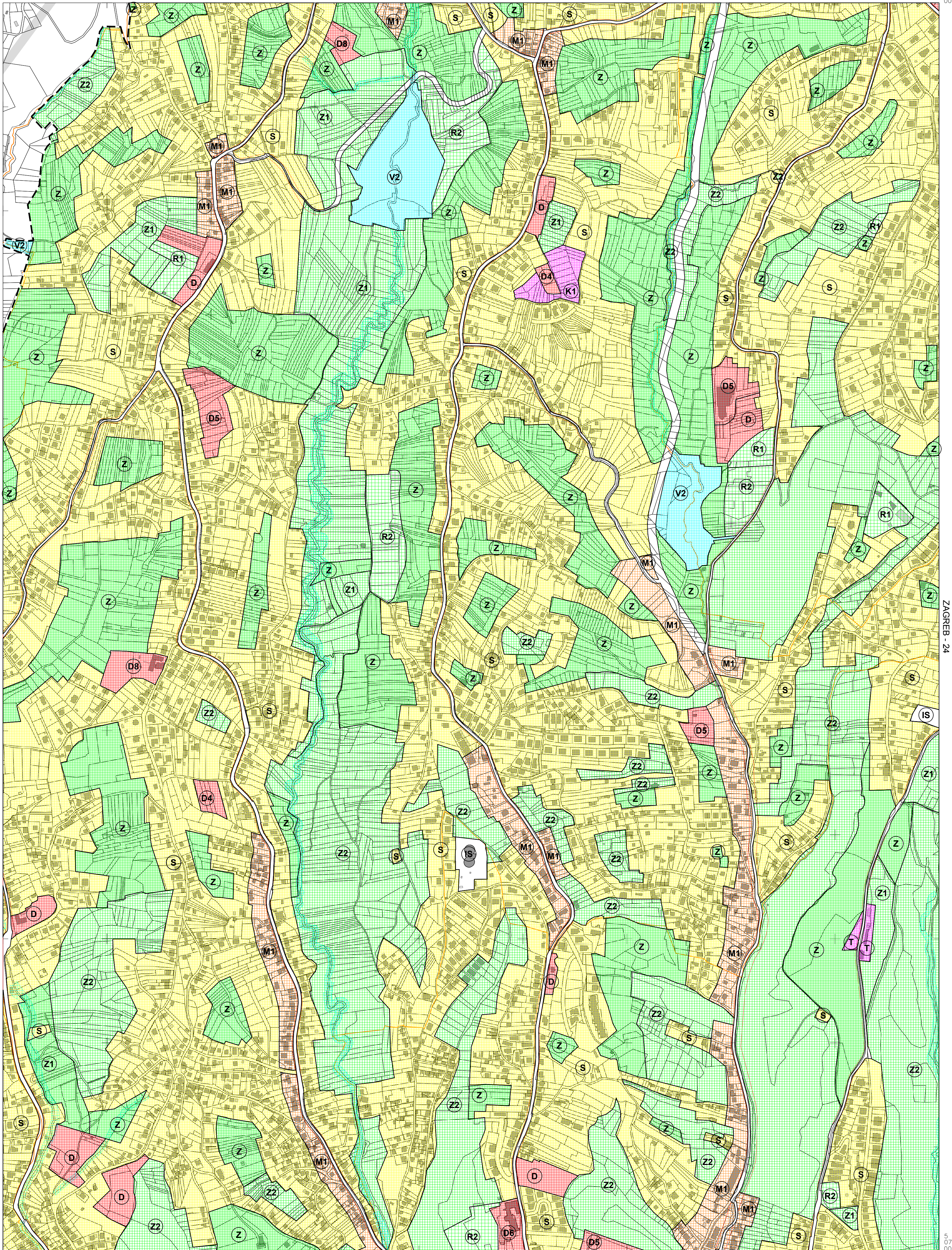


IZMJERA:
A - tahimetrija, ortogonal
B - fotogrametrija
C - komasacija
D - grafička



MJERILO 1:5000

ZAGREB - 13

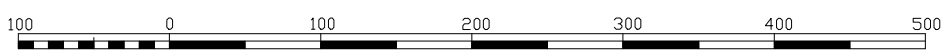

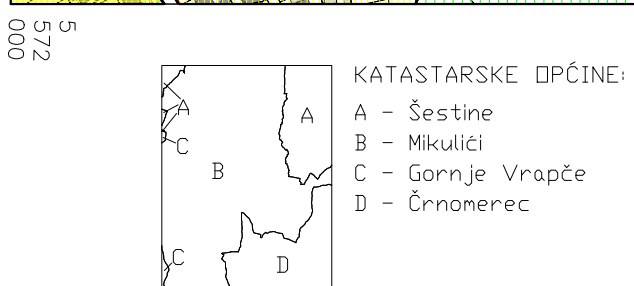


ZAGREB - 22

ZAGREB - 24

ZAGREB - 33

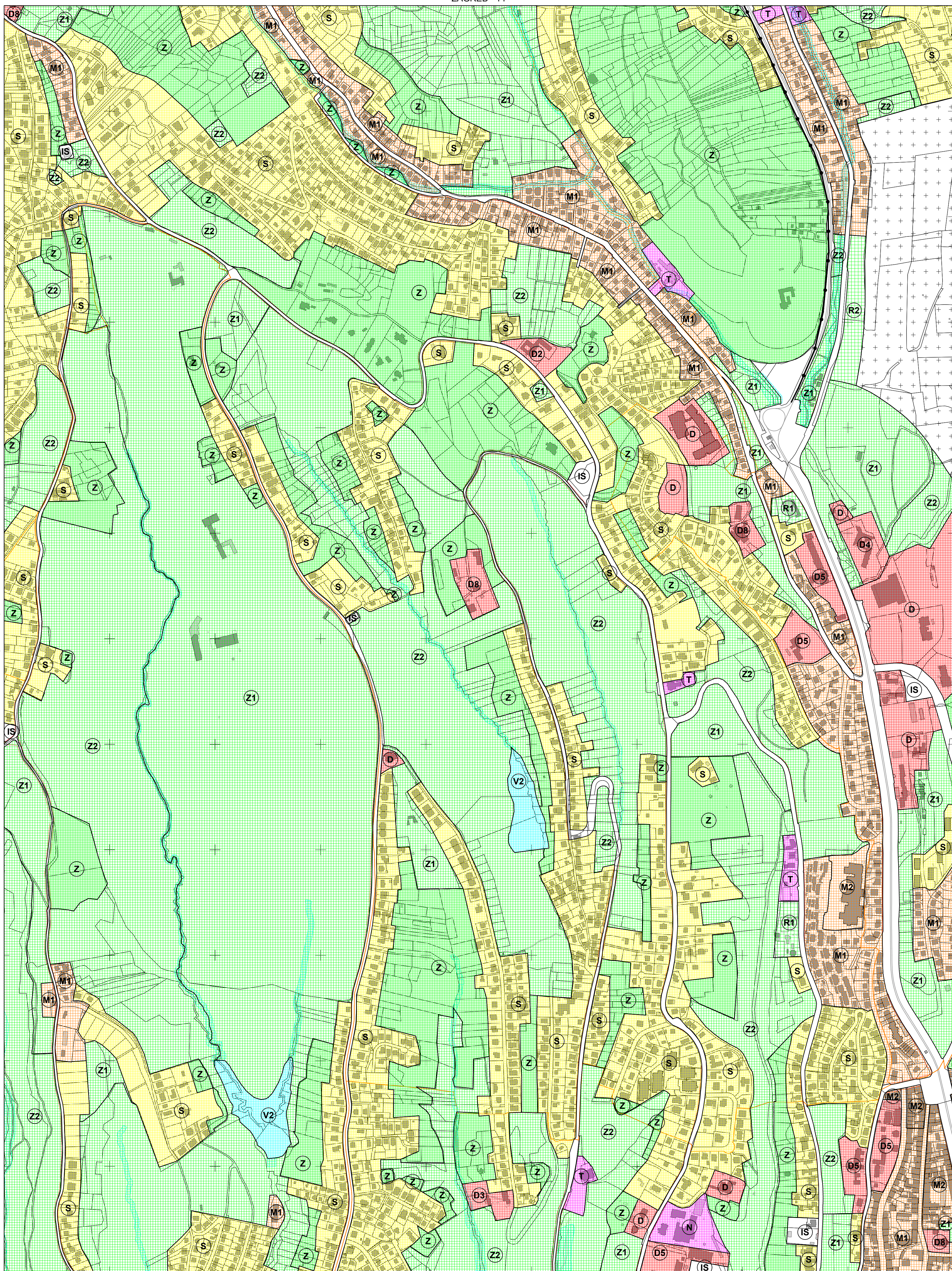
Izradba: Gradski ured za katastar i geodetske poslove Grada Zagreba
prosinac 2013.



MJERILO 1:5000

ZAGREB - 23

5 076 000
5 230 230

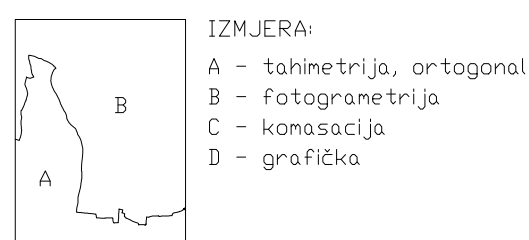
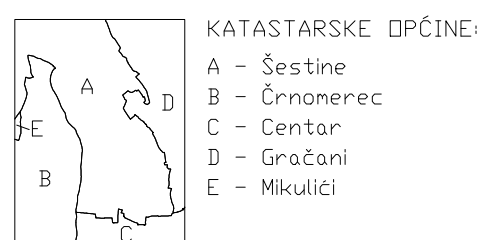


ZAGREB - 23

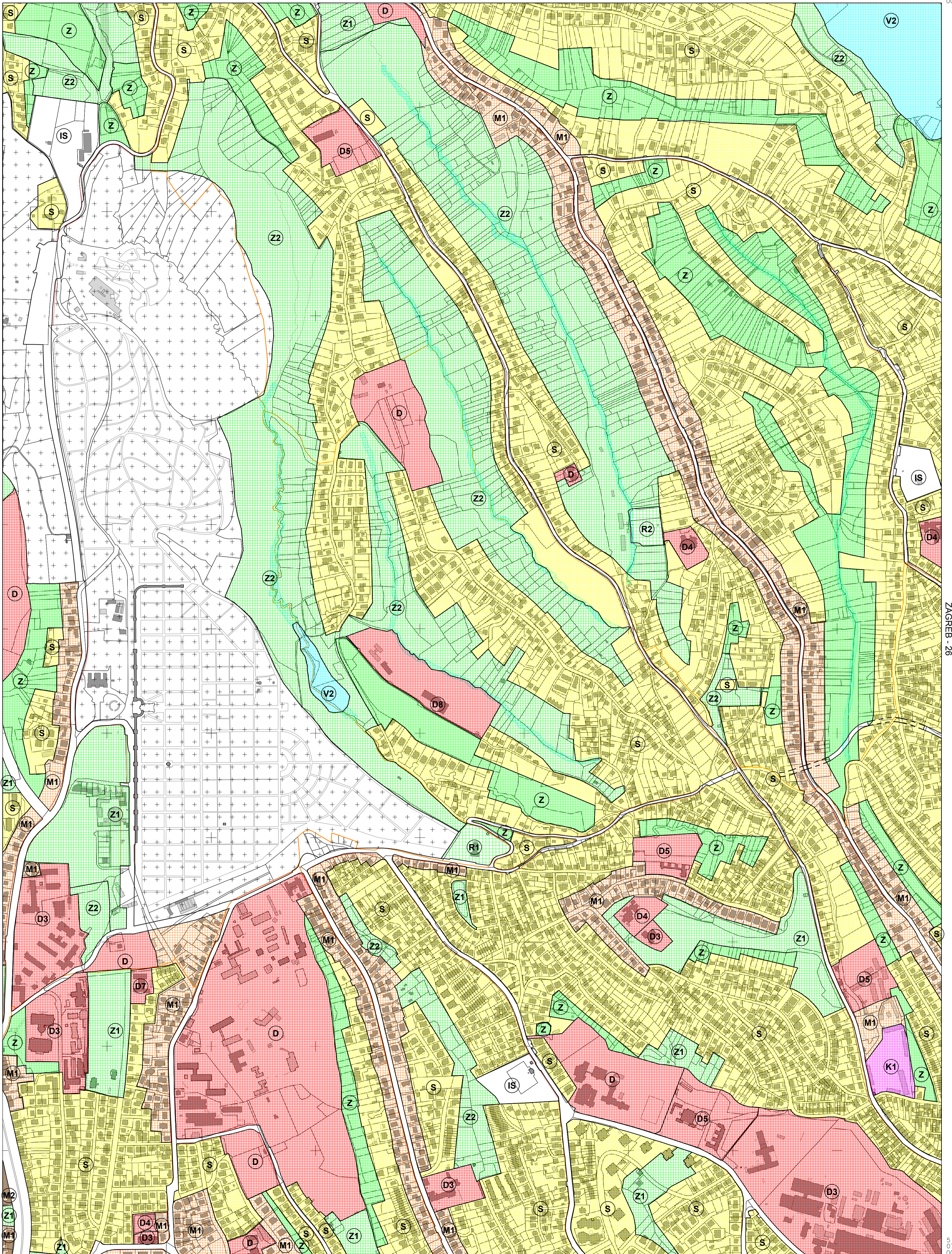
ZAGREB - 25

5 574 250

5 076 000
5 305 000



MJERILO 1:5000

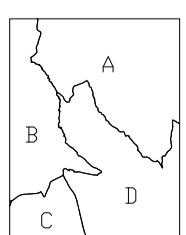


ZAGREB - 24

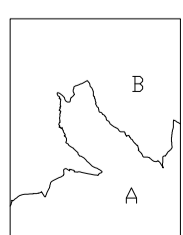
ZAGREB - 26

005
925
5

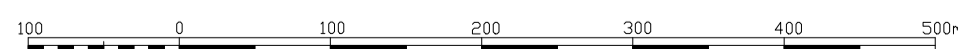
5
076
000
578
750



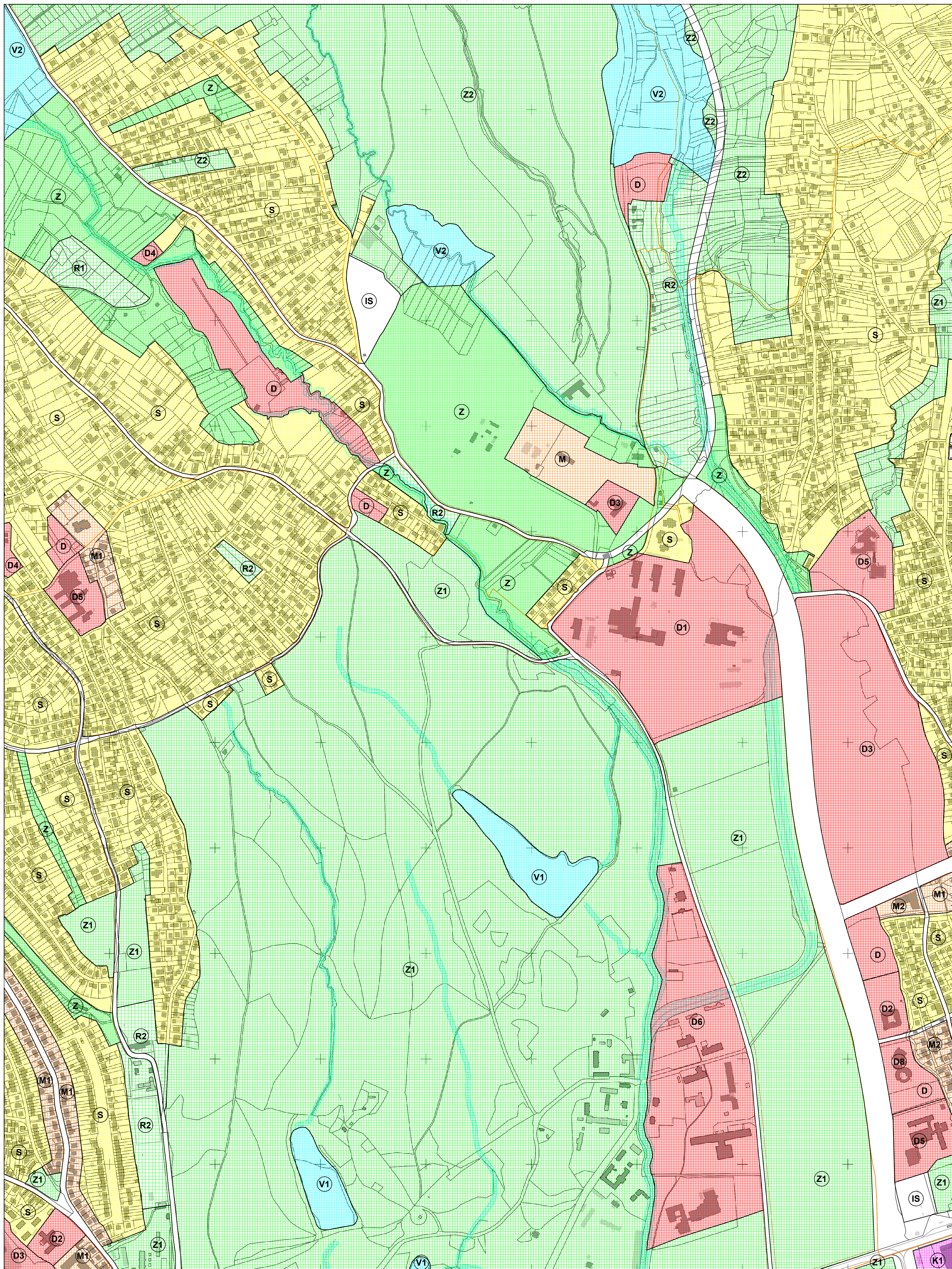
KATASTARSKE OPĆINE:
A - Remete
B - Gračani
C - Centar
D - Maksimir



IZMJERA:
A - tahimetrija, ortogonal
B - fotogrametrija
C - komasacija
D - grafička



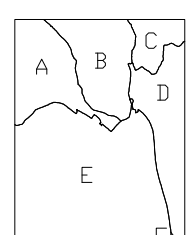
MJERILO 1:5000



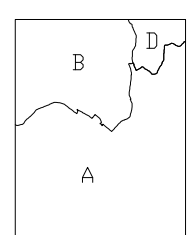
ZAGREB - 25

ZAGREB - 27

052
825



KATASTARSKE OPĆINE:
A - Remete
B - Markuševac
C - Granešina
D - Dubrava
E - Maksimir
F - Peščenica

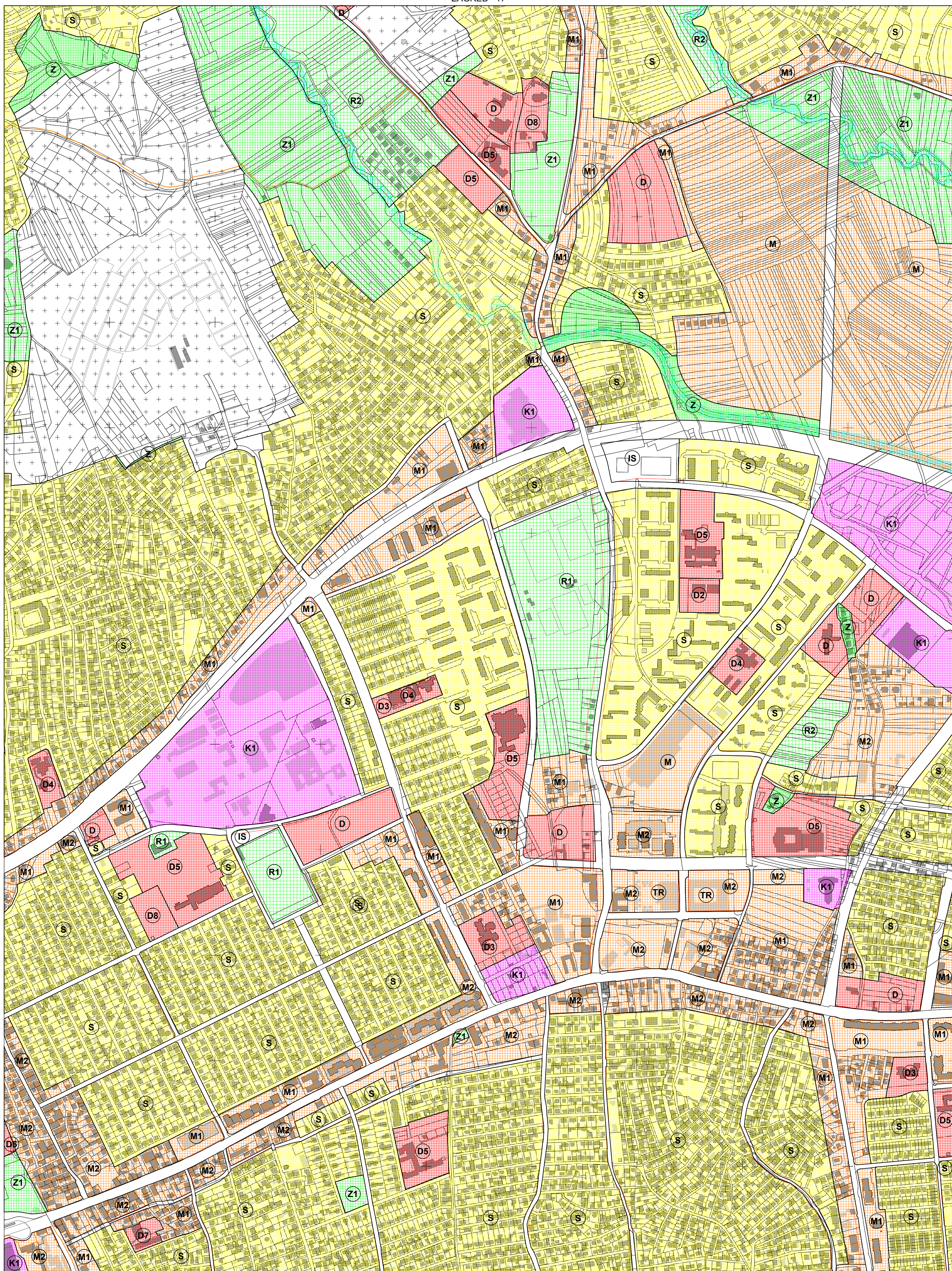


IZMJERA:
A - tahimetrija, ortogonal
B - fotogrametrija
C - komasacija
D - grafička



MJERILO 1:5000




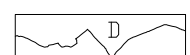

5 076 000

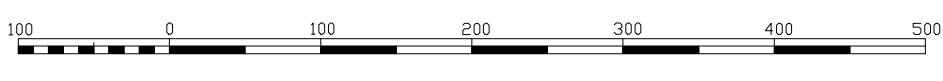


ZAGREB - 26

ZAGREB - 28

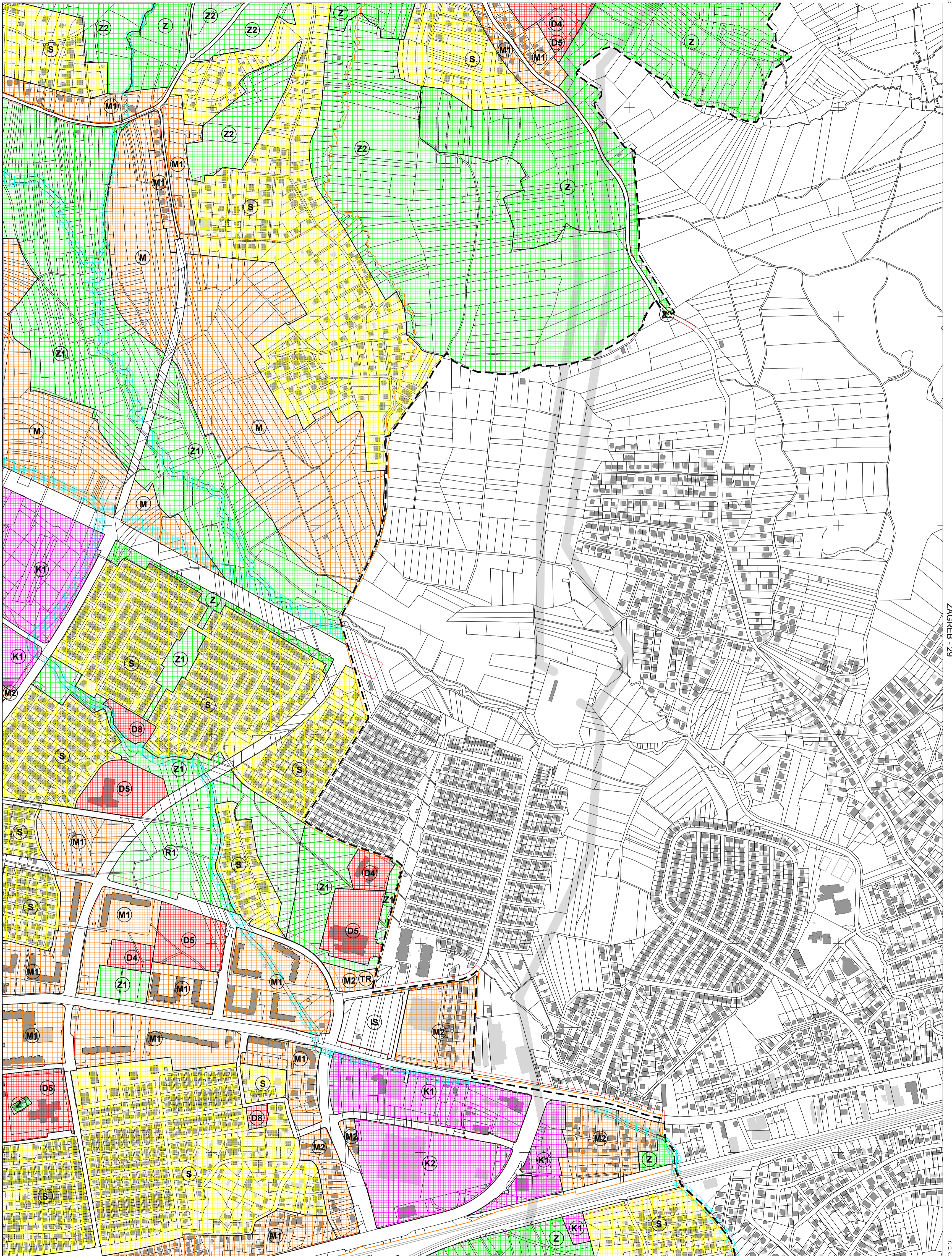
000 185 S

 A  B  C	<p>KATASTARSKE DPCINE:</p> <p>A - Granešina B - Dubrava C - Pešenica</p>	 D  A	<p>IZMJERA:</p> <p>A - tahimetrija, ortogonal B - fotogrametrija C - komasacija D - grafička</p>
---	--	--	--



MJERILO 1:5000

ZAGREB - 18



ZAGREB - 27

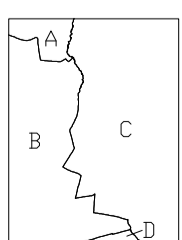
ZAGREB - 29

ZAGREB - 38

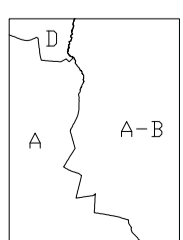
Izrada: Gradski ured za katastar i geodetske poslove Grada Zagreba
prosinac 2013.

052
505
5

5
076
000
5
585
500



KATASTARSKE OPĆINE:
A - Granešina
B - Dubrava
C - Sesvete
D - Resnik

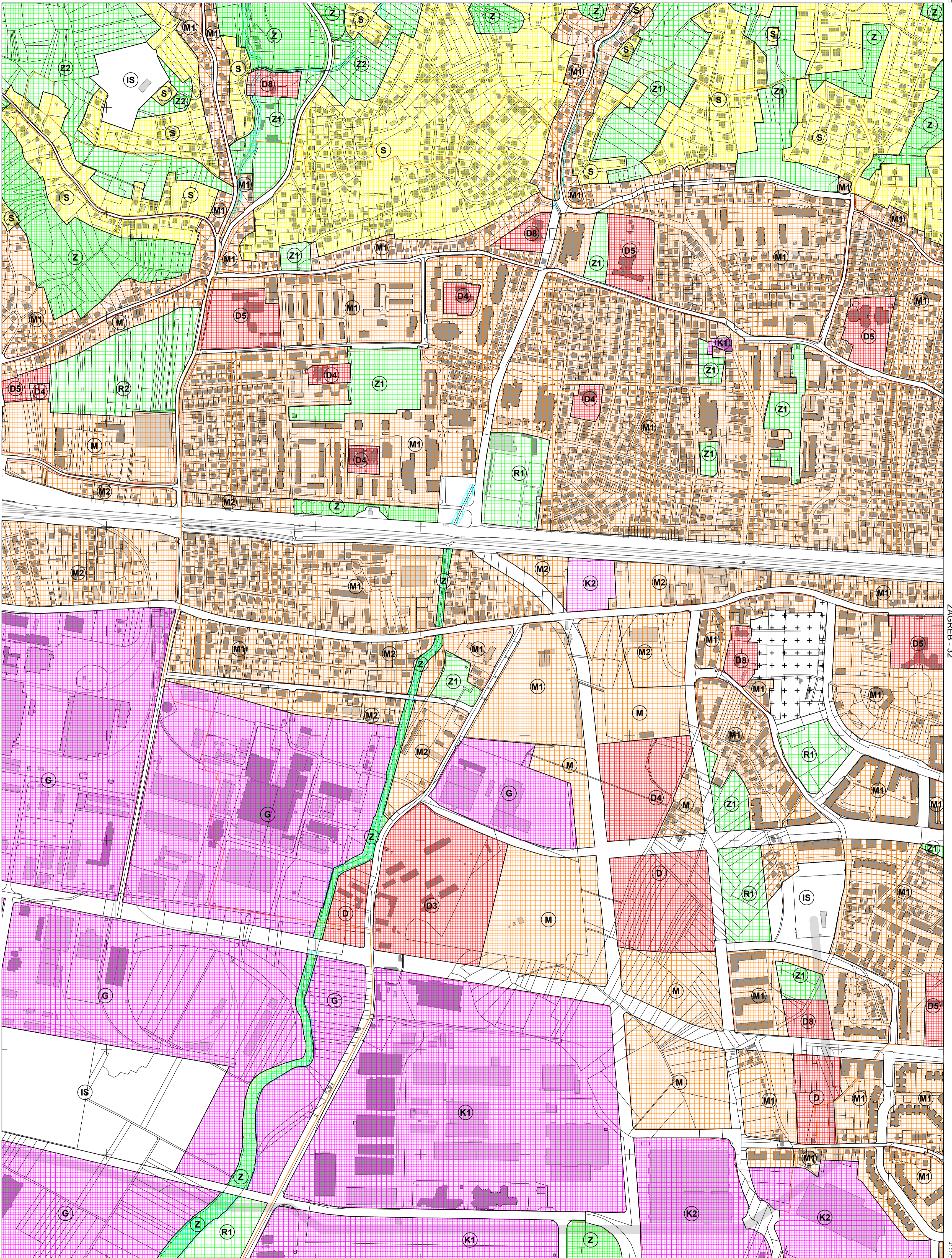


IZMJERA:
A - tahimetrija, ortogonal
B - fotogrametrija
C - komasacija
D - grafička



MJERILO 1:5000

ZAGREB - 21



SAMOBOR - 40

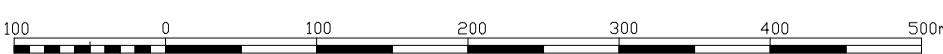
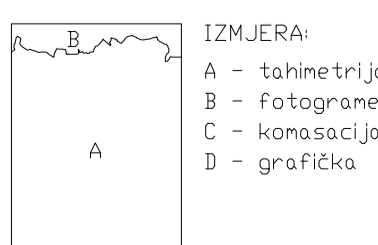
ZAGREB - 32

ZAGREB - 41

Izrada: Gradski ured za katastar i geodetske poslove Grada Zagreba
prosinac 2013.

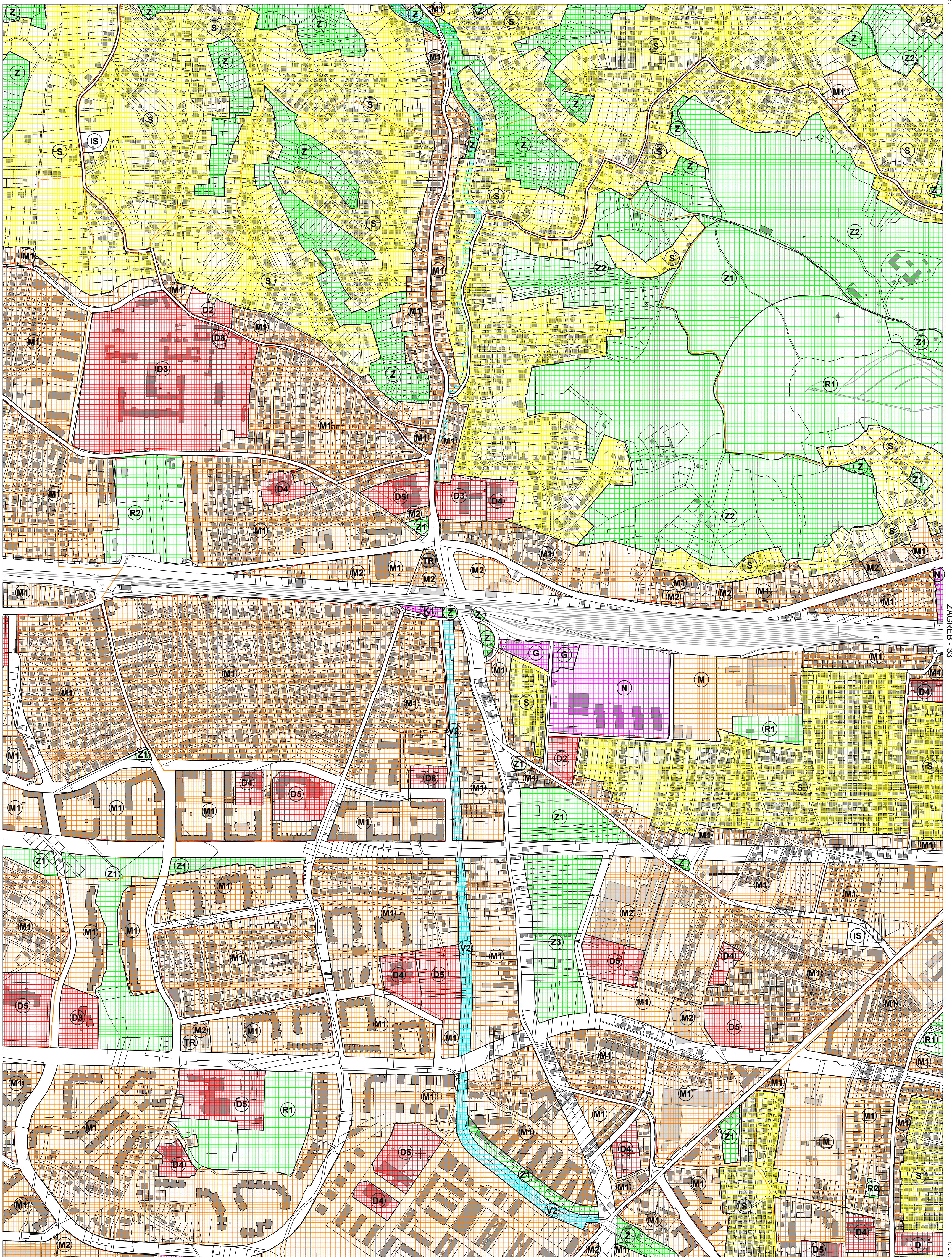
5
073
000

5
073
000



MJERILO 1:5000

ZAGREB - 22

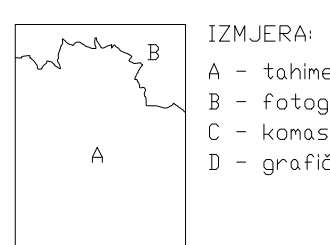


ZAGREB - 31

ZAGREB - 33

ZAGREB - 42

052 695 5

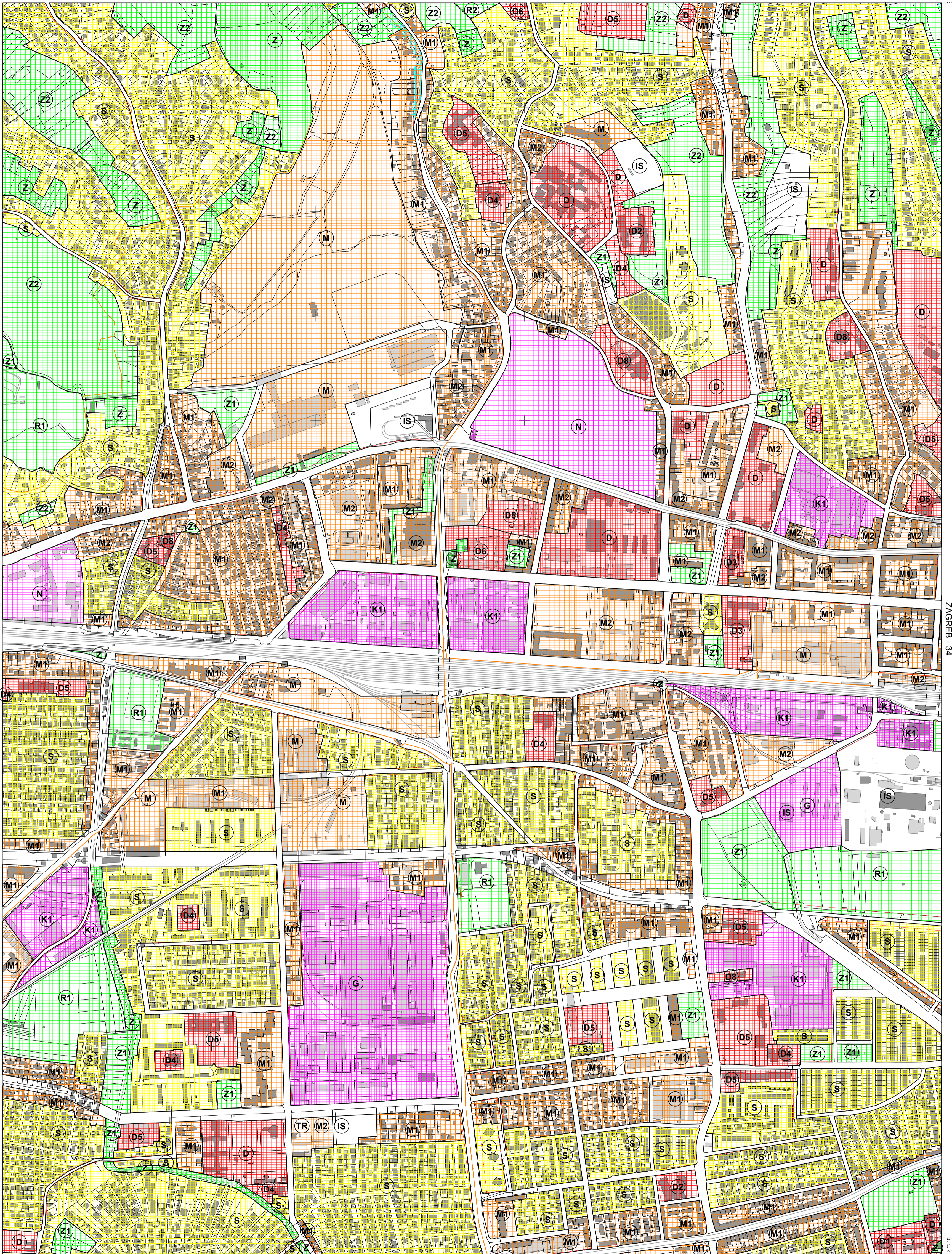


MJERILO 1:5000

Izradba: Gradski ured za katastar i geodetske poslove Grada Zagreba
prosinac 2013.

5 073 000
5 072 000

ZAGREB - 23



ZAGREB - 32

ZAGREB - 34

ZAGREB - 43

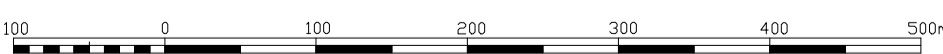
Izrada: Gradski ured za katastar i geodetske poslove Grada Zagreba
prosinac 2013.

KATASTARSKE OPĆINE:

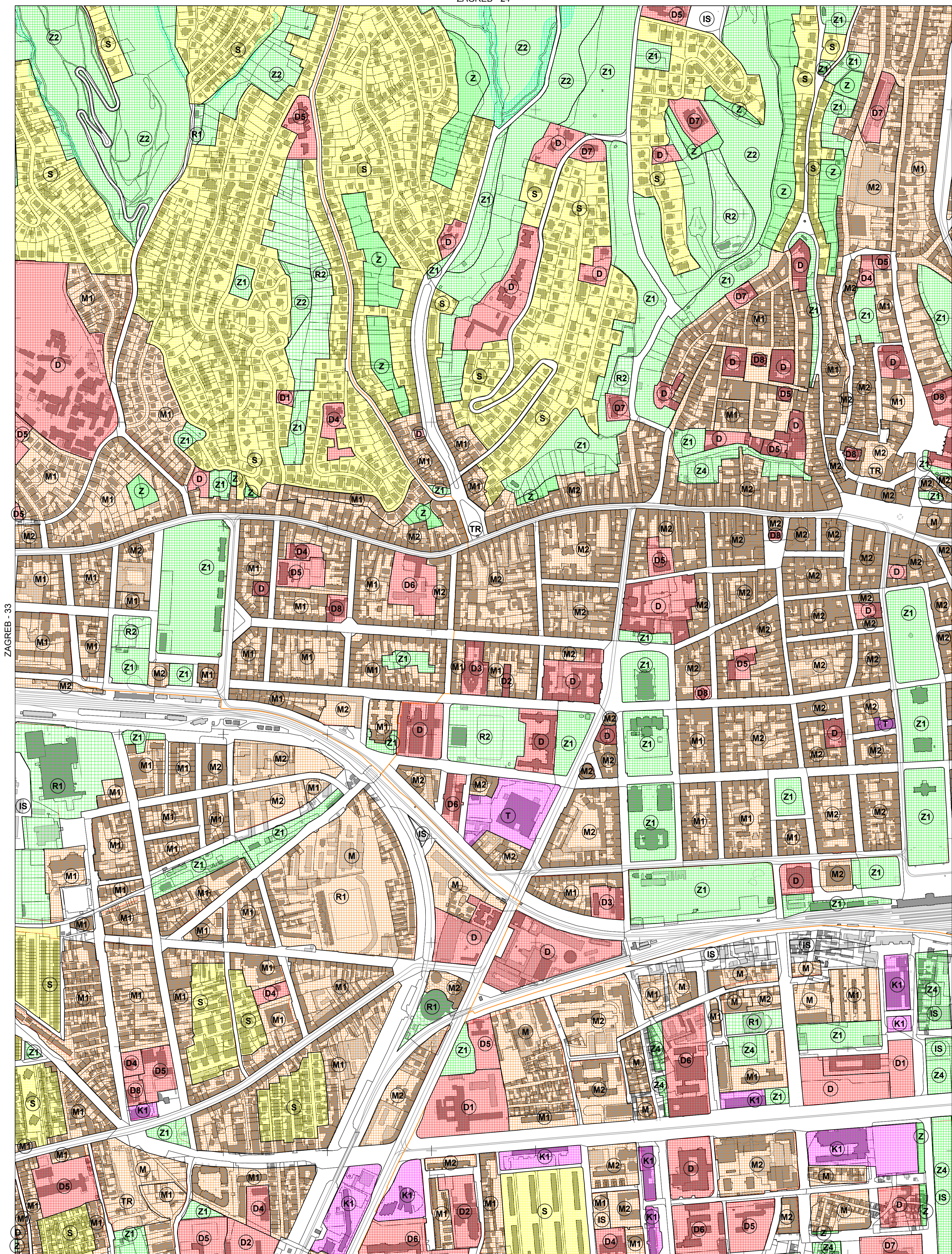
A	Gornje Vrapče
B	Mikulčići
C	Vrapče
D	Črnomerec
E	Rudeš
F	Trešnjevka

IZMJERA:

A	tahimetrija, ortogonal
B	fotogrametrija
C	komasocija
D	grafička



MJERILO 1:5000



ZAGREB - 33

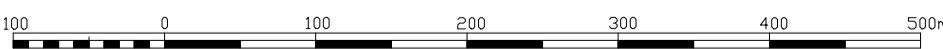
ZAGREB - 35

KATASTARSKE OPĆINE:

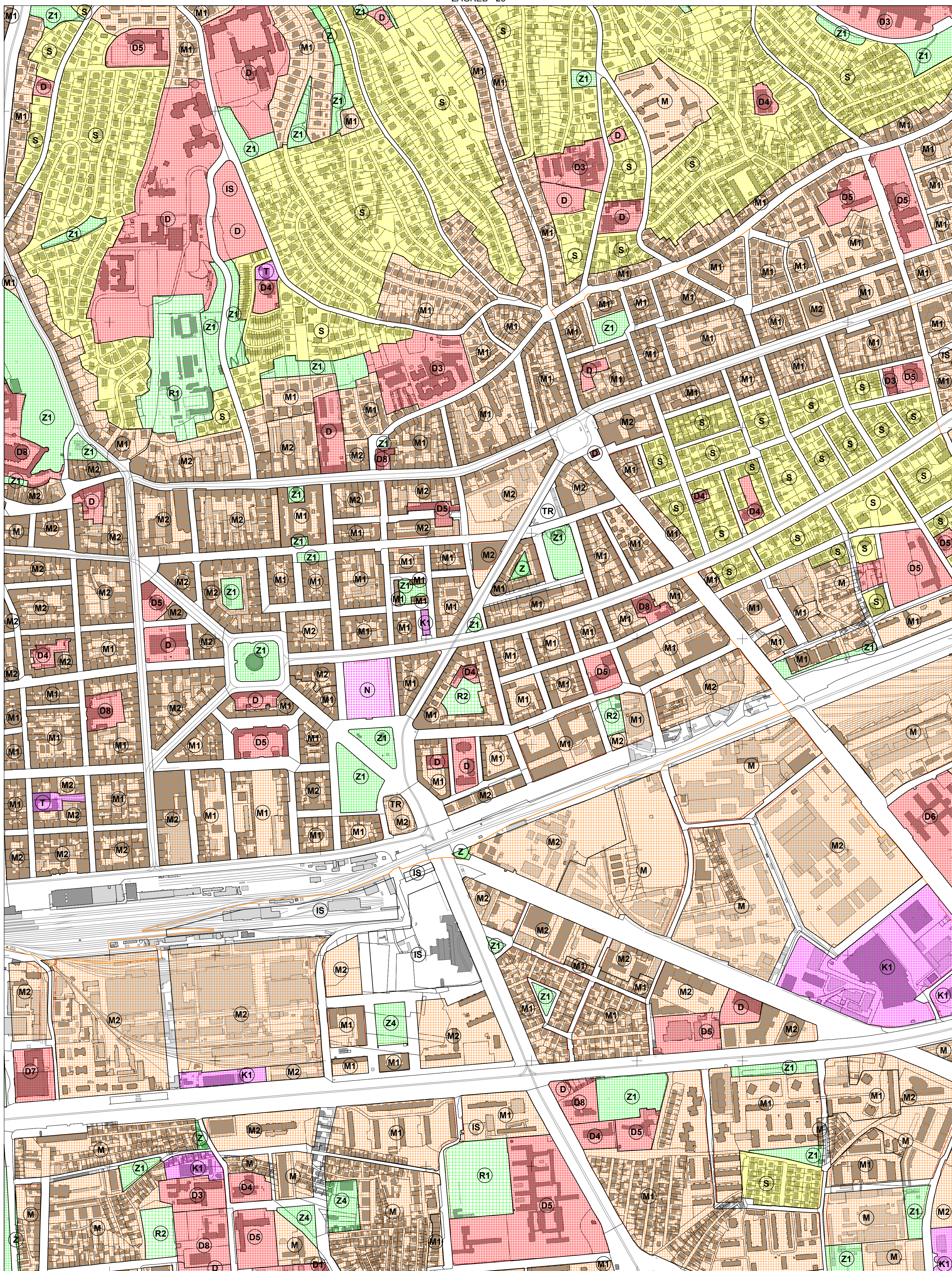
A	Črnomerec
B	Centar
C	Trešnjevka
D	Trnje

IZMJERA:

A	tahimetrija, ortogonal
B	fotogrametrija
C	komasacija
D	grafička



MJERILO 1:5000



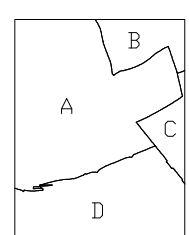
ZAGREB - 34

ZAGREB - 36

5 073 000

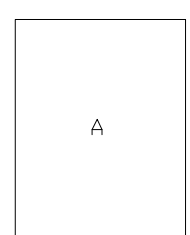
Izradba: Gradski ured za katastar i geodetske poslove Grada Zagreba
prosinac 2013.

005 945 5



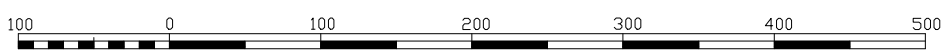
KATASTARSKE DPCINE:

- A - Centar
- B - Maksimir
- C - Peščenica
- D - Trnje



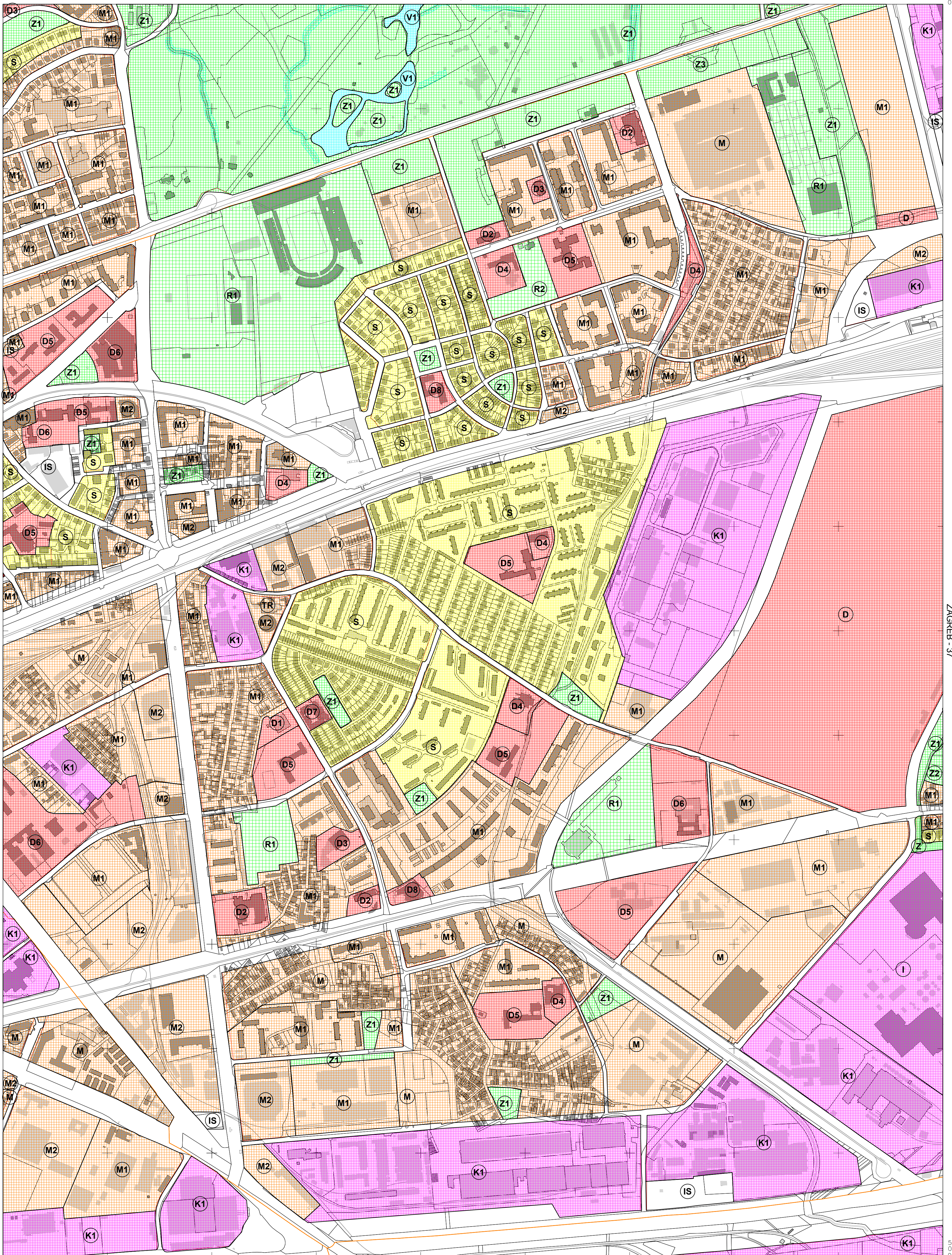
IZMJERA:

- A - tahimetrija, ortogonal
- B - fotogrametrija
- C - komasacija
- D - grafička



MJERILO 1:5000

ZAGREB - 26



ZAGREB - 35

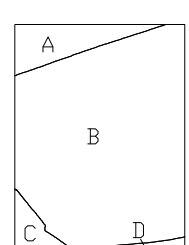
ZAGREB - 37

ZAGREB - 46

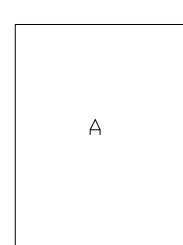
Izradba: Gradski ured za katastar i geodetske poslove Grada Zagreba
prosinac 2013.

052
845

5
073
000



KATASTARSKE OPĆINE:
A - Maksimir
B - Peščenica
C - Trnje
D - Žitnjak



IZMJERA:
A - tahimetrija, ortogonal
B - fotogrametrija
C - komasacija
D - grafička



MJERILO 1:5000

ZAGREB - 36

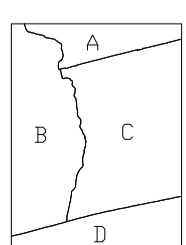


ZAGREB - 36


ZAGREB - 38

000
195
5

073
000



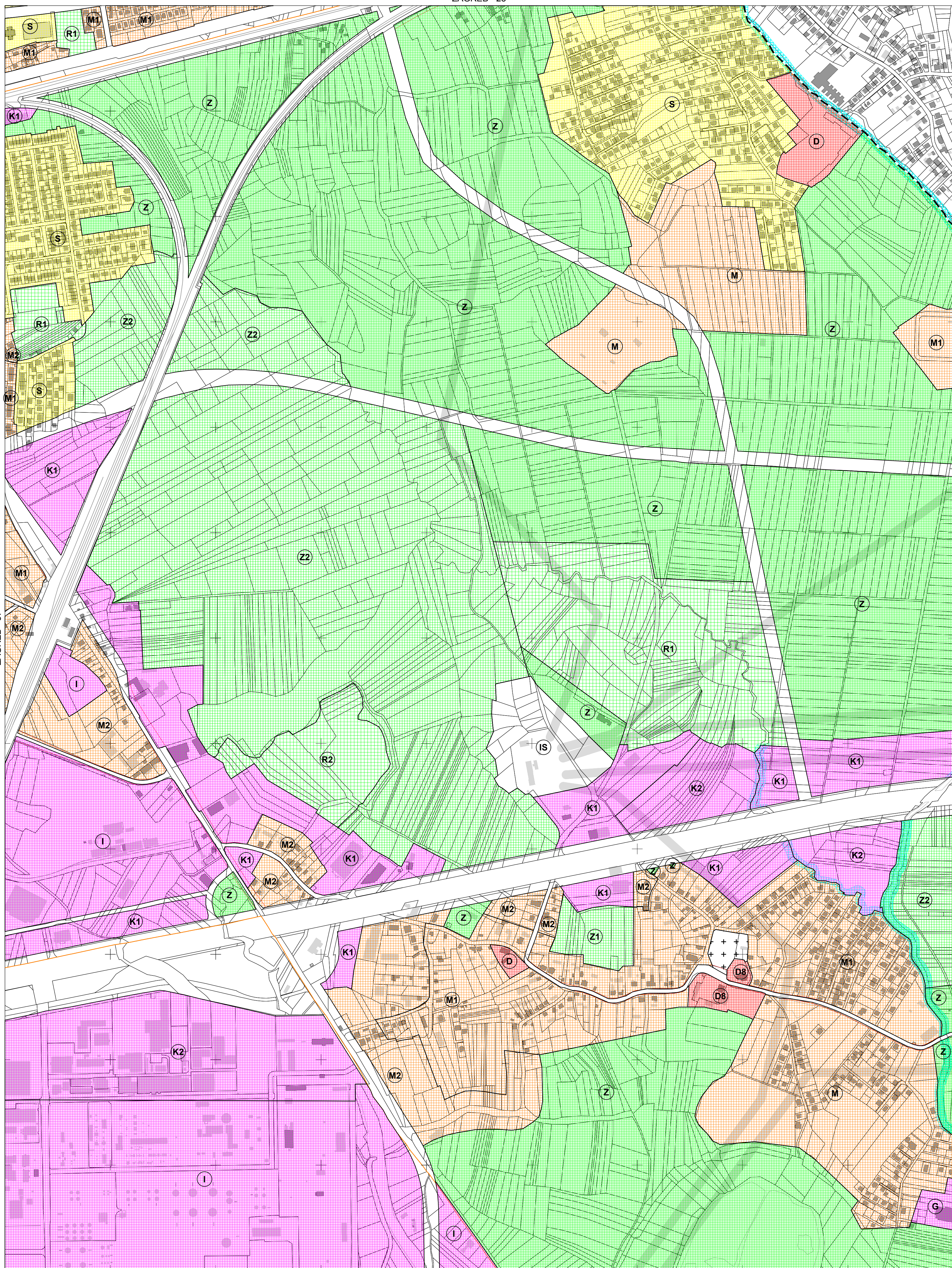
KATASTARSKE OPĆINE:
A - Dubrava
B - Peščenica
C - Resnik
D - Žitnjak



IZMJERA:
A - tahimetrija, ortogonal
B - fotogrametrija
C - komasacija
D - grafika

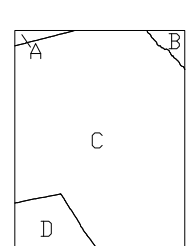


MJERILO 1:5000

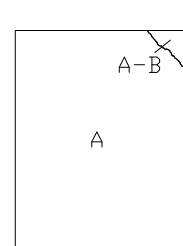


ZAGREB - 37

ZAGREB - 39



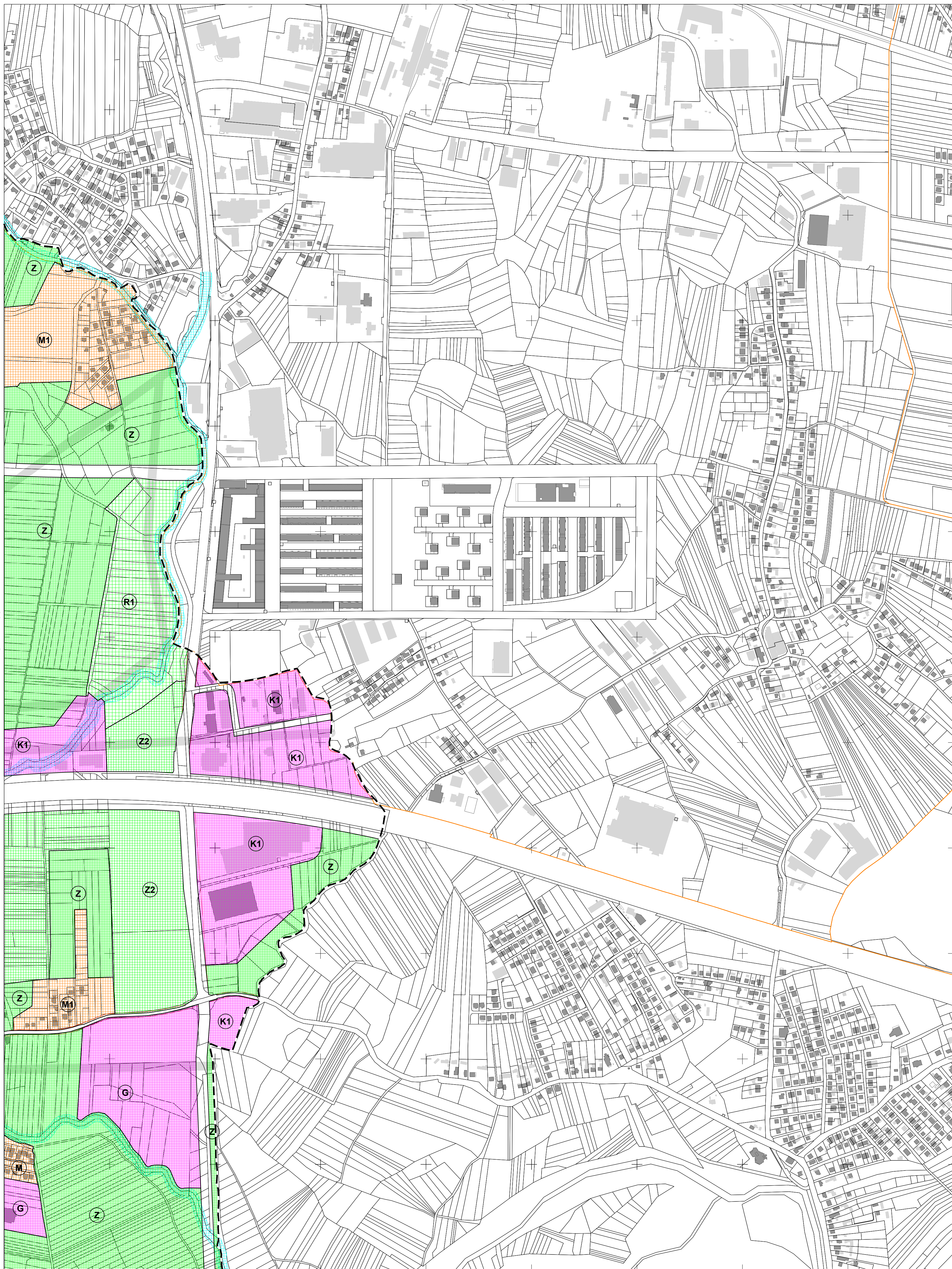
KATASTARSKE DPČINE:
A - Dubrava
B - Sesvete
C - Resnik
D - Žitnjak



IZMJERA:
A - tahimetrija, ortogonal
B - fotogrametrija
C - komasacija
D - grafička



MJERILO 1:5000

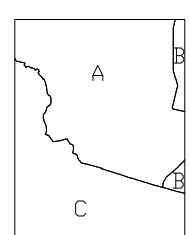


ZAGREB - 38

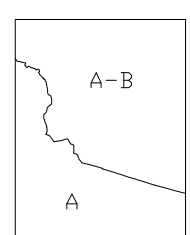
ZAGREB - 40

005 585 5

5 073 000



KATASTARSKE DPČINE:
A - Sesvete
B - Sesvetski Kraljevec
C - Resnik

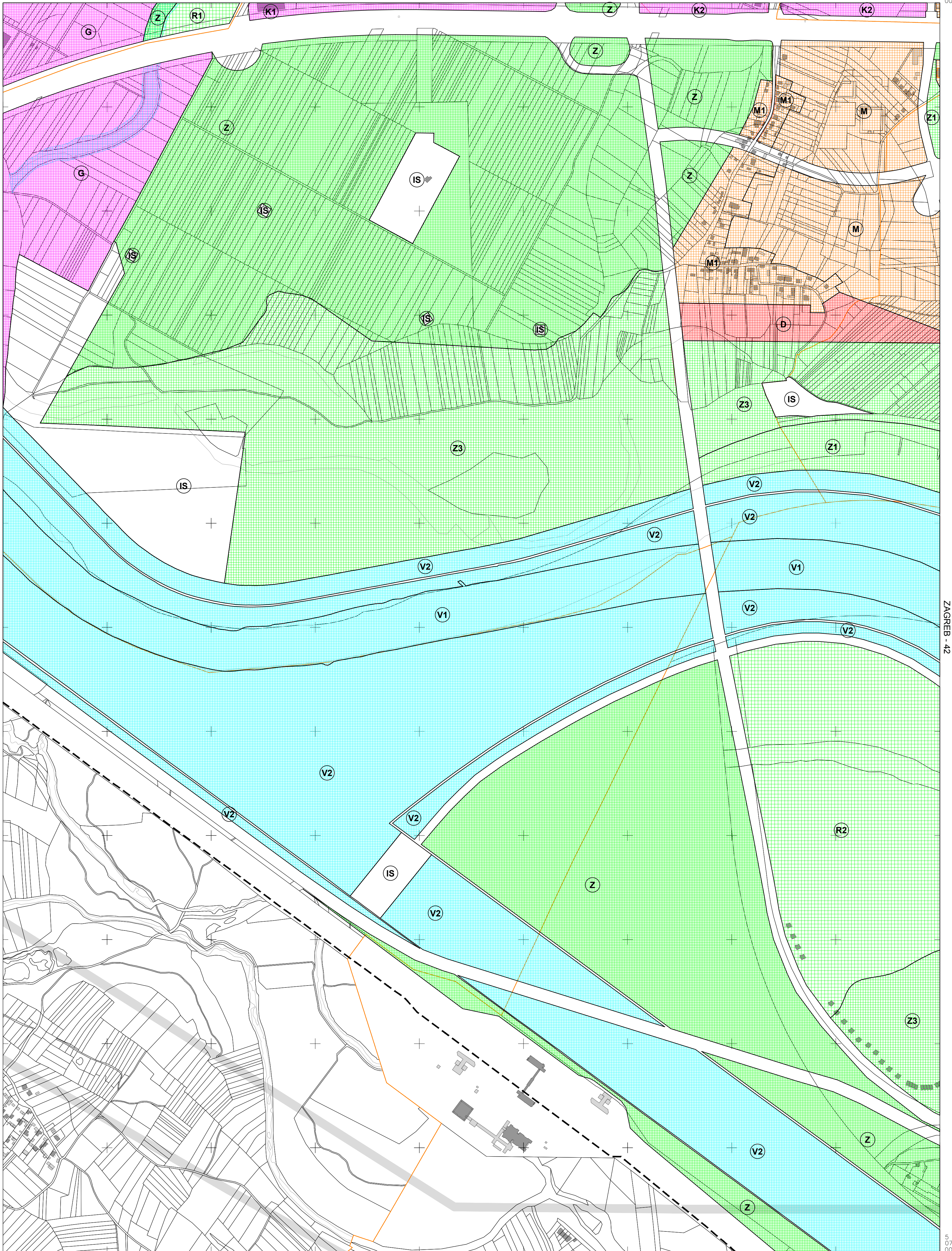


IZMJERA:
A - tahimetrija, ortogonal
B - Fotogrametrija
C - komasacija
D - grafička



MJERILO 1:5000

Izradba: Gradski ured za katastar i geodetske poslove Grada Zagreba
prosinac 2013.

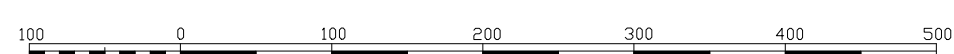
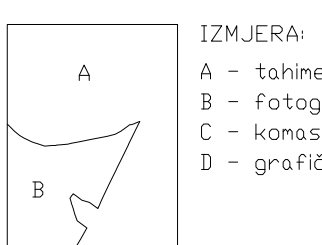
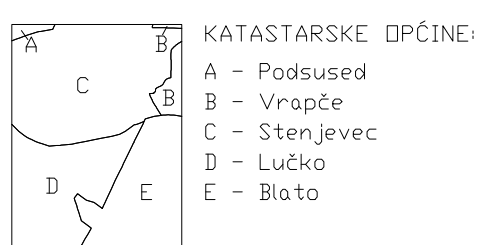


SAMOBOR - 50

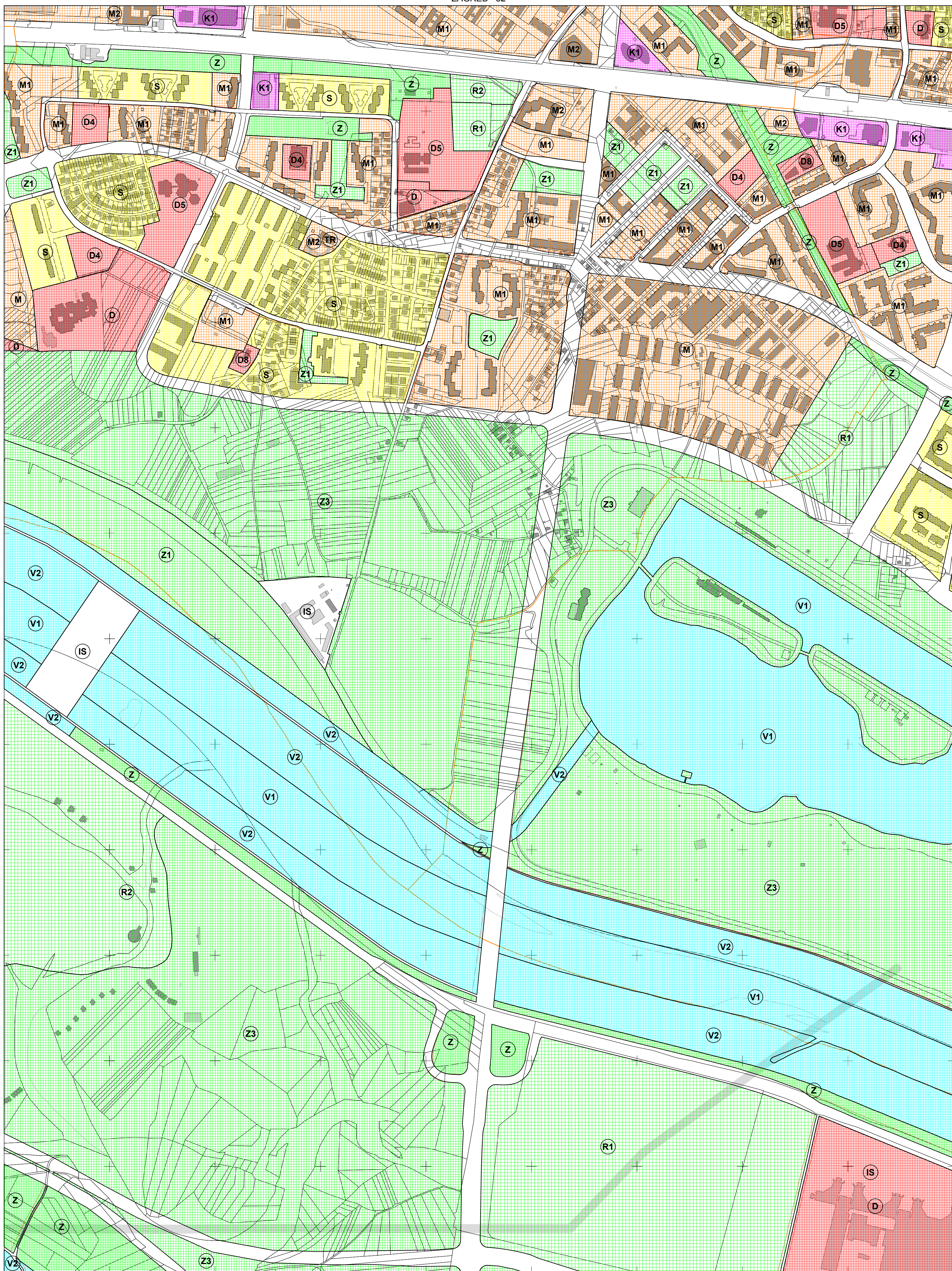
ZAGREB - 42

VELIKA GORICA - 1

Izradba: Gradski ured za katastar i geodetske poslove Grada Zagreba
prosinac 2013.



MJERILO 1:5000



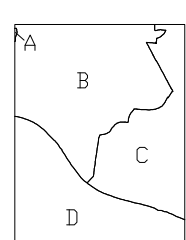
ZAGREB - 41

ZAGREB - 43


VELIKA GORICA - 2

Izradba: Gradski ured za katastar i geodetske poslove Grada Zagreba
prosinac 2013.

052 695 5



KATASTARSKE OPĆINE:
A - Stenjevec
B - Vrapče
C - Ruše
D - Blato



IZMJERA:
A - tahimetrija, ortogonal
B - fotogrametrija
C - komasacija
D - grafička



MJERILO 1:5000



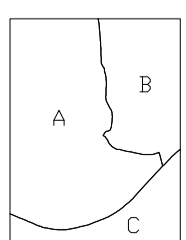
ZAGREB - 42

ZAGREB - 44


VELIKA GORICA - 3

Izrada: Gradski ured za katastar i geodetske poslove Grada Zagreba
prosinac 2013.

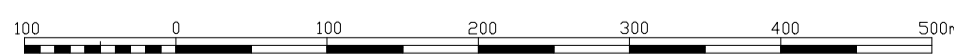
5 072 000



KATASTARSKE OPĆINE:
A - Ruđeš
B - Trešnjevka
C - Blato

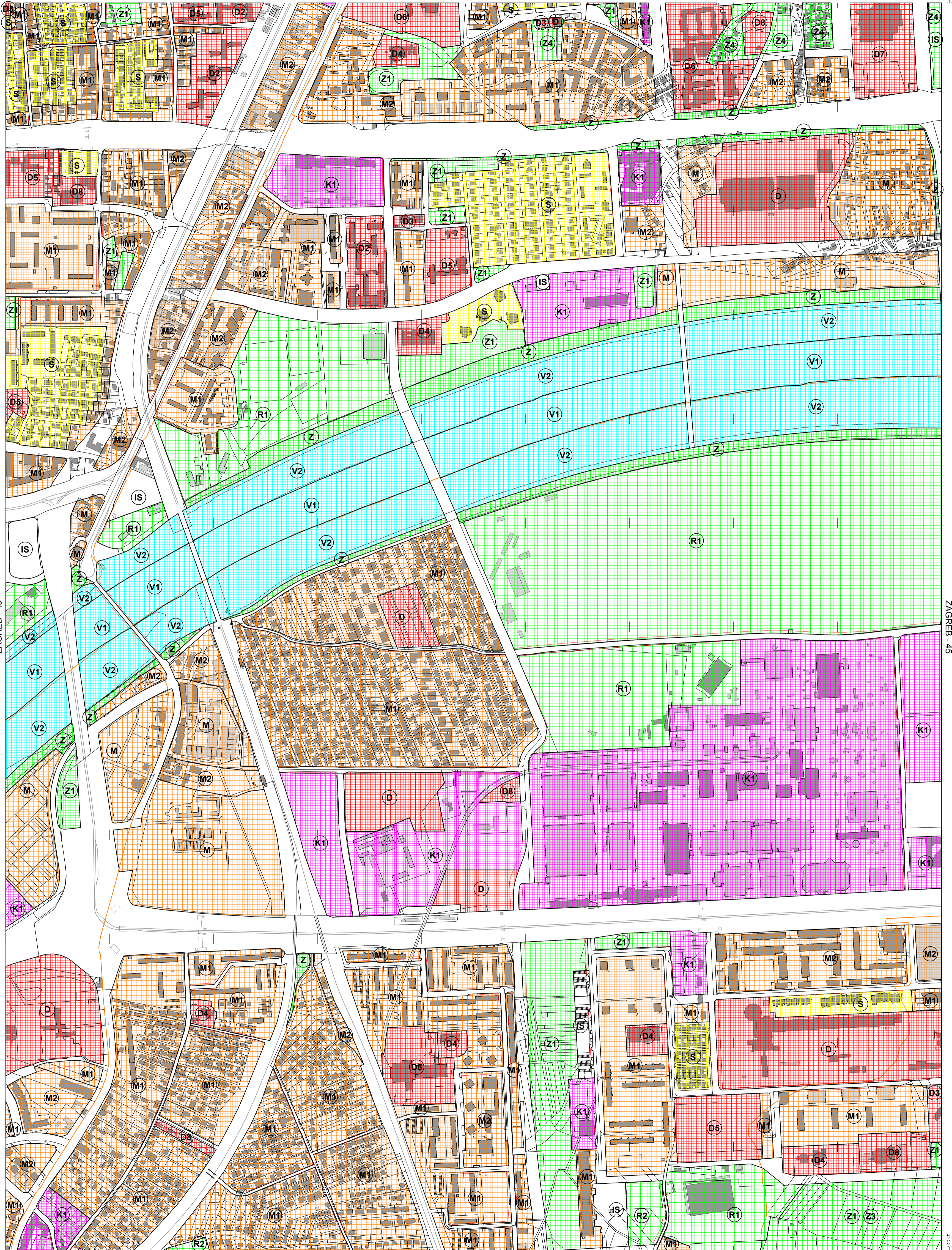


IZMJERA:
A - tahimetrija, ortogonal
B - fotogrametrija
C - komasacija
D - grafička



MJERILO 1:5000

ZAGREB - 34



ZAGREB - 43

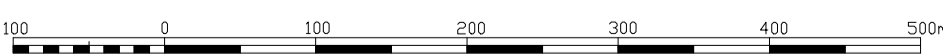
ZAGREB - 45

VELIKA GORICA - 4

Izrada: Gradski ured za katastar i geodetske poslove Grada Zagreba
prosinac 2013.

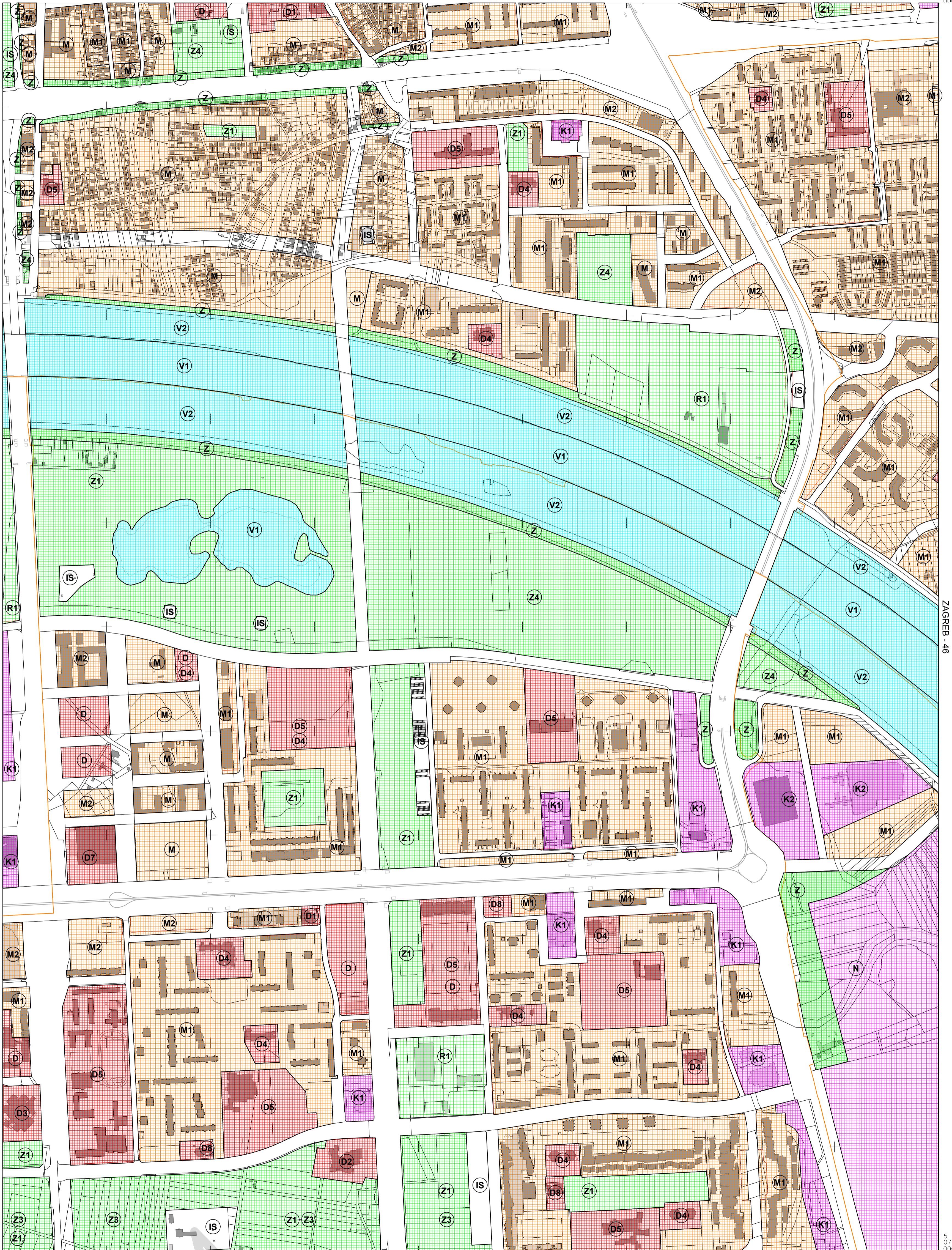
KATASTARSKE OPĆINE:	
A	Trešnjevka
B	Trnje
C	Blato
D	Klara
E	Zaprudski Dtok

IZMJERA:	
A	tahimetrija, ortogonal
B	fotogrametrija
C	komasacija
D	grafička



MJERILO 1:5000

ZAGREB - 35



ZAGREB - 44

ZAGREB - 46

VELIKA GORICA - 5

Izrada: Gradski ured za katastar i geodetske poslove Grada Zagreba
prosinac 2013.

005
9,5
5

5
070
000
578
750

KATASTARSKE OPĆINE:

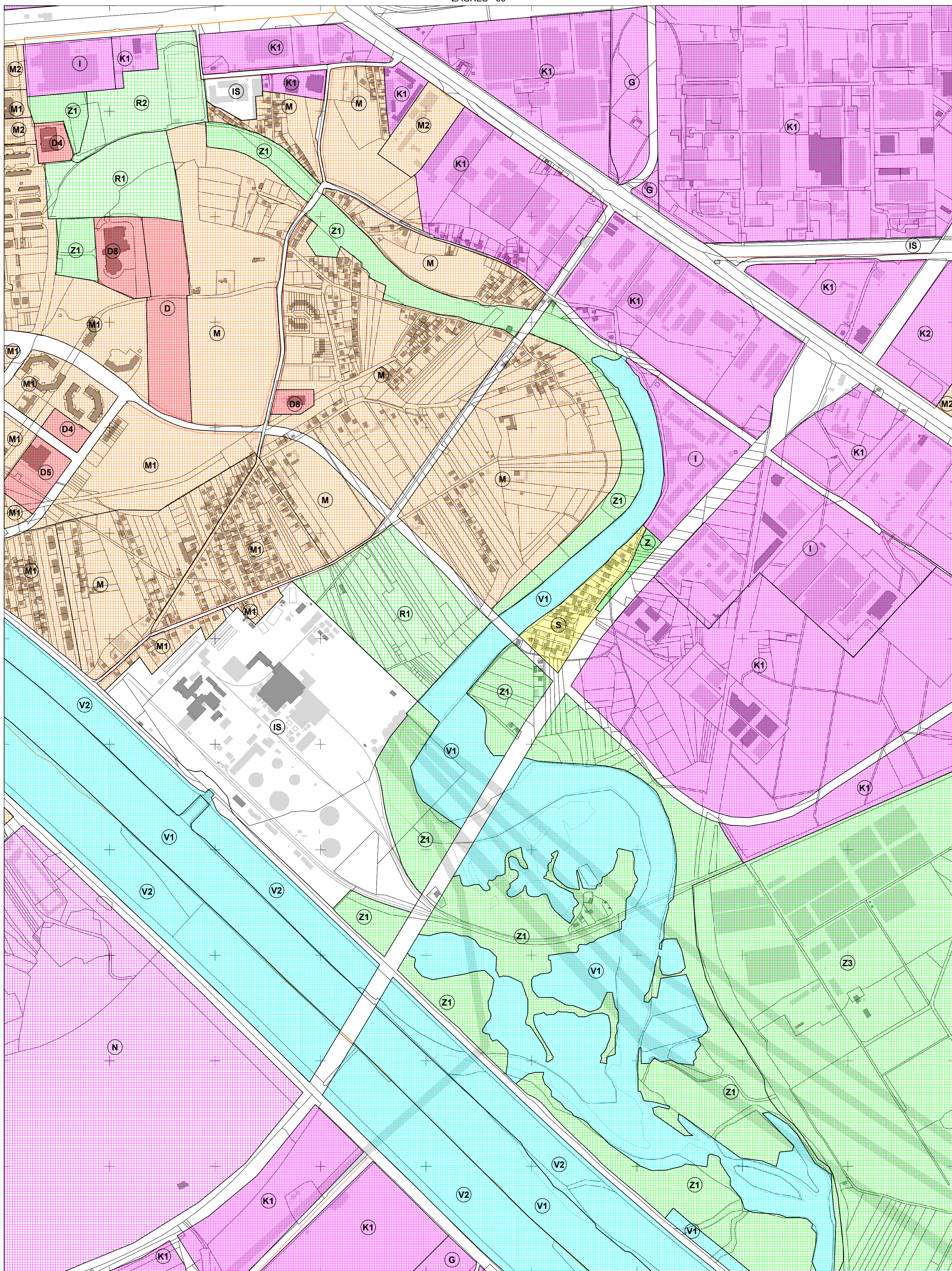
A	- Trnje
B	- Žitnjak
C	- Klara
D	- Zapruški Otak
E	- Jakuševac

IZMJERA:

A	- tahimetrija, ortogonal
B	- fotogrametrija
C	- komasacija
D	- grafička



MJERILO 1:5000



ZAGREB - 45

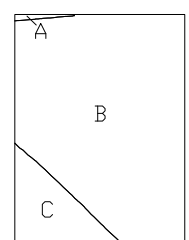
ZAGREB - 47

05/2015

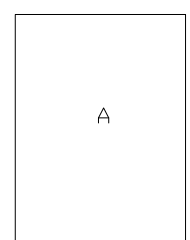
ZAGREB - 46

VELIKA GORICA - 6

Izradba: Gradski ured za katastar i geodetske poslove Grada Zagreba
prosinac 2013.



KATASTARSKE DPCINE:
A - Trnje
B - Žitnjak
C - Jakuševac

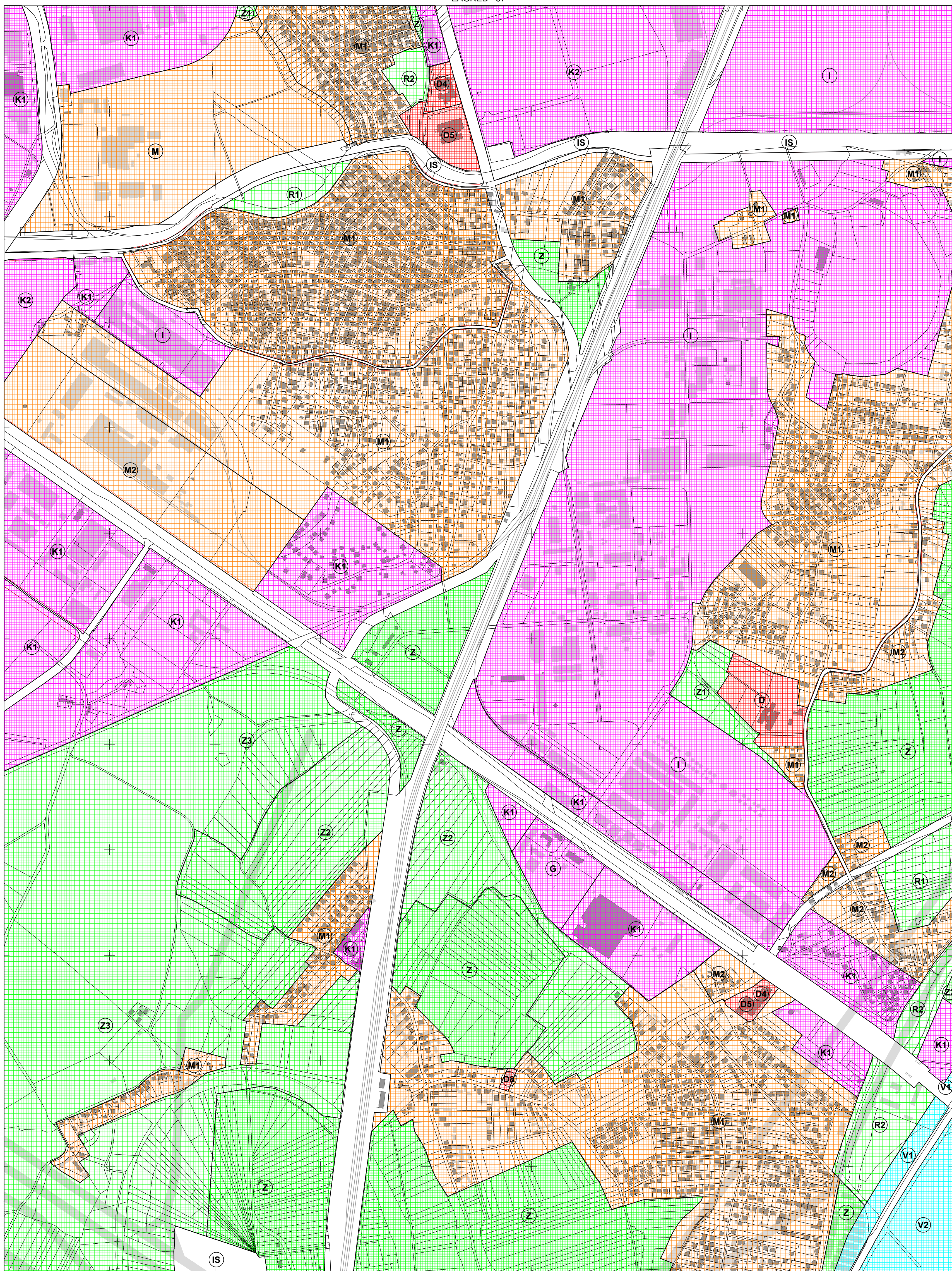


IZMJERA:
A - tahimetrija, ortogonal
B - fotogrametrija
C - komasacija
D - grafička



MJERILO 1:5000

5 073 000




ZAGREB - 46

ZAGREB - 48


000
185
5

VELIKA GORICA - 7

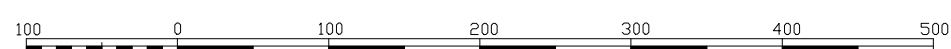
Izradba: Gradski ured za katastar i geodetske poslove Grada Zagreba
prosinac 2013.



KATASTARSKE DPČINE:
A - žitnjak

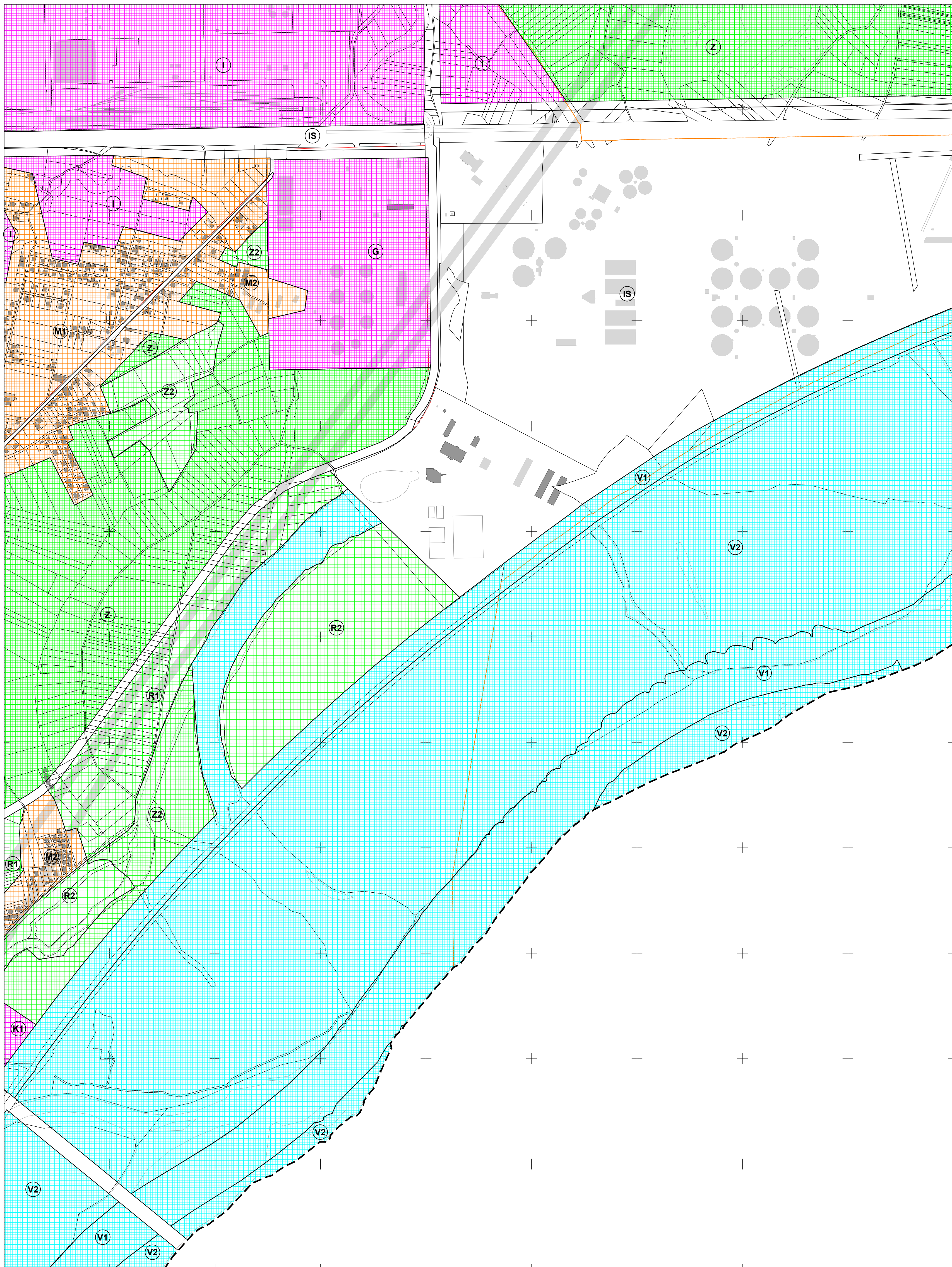


IZMJERA:
A - tahimetrija, ortogonal
B - fotogrametrija
C - komasacija
D - grafička



MJERILO 1:5000

ZAGREB - 38

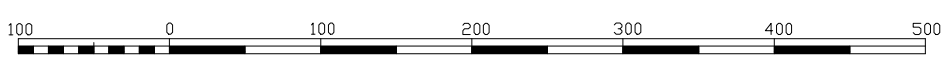
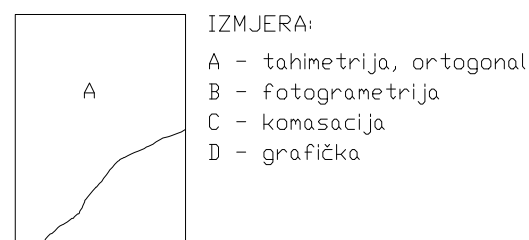
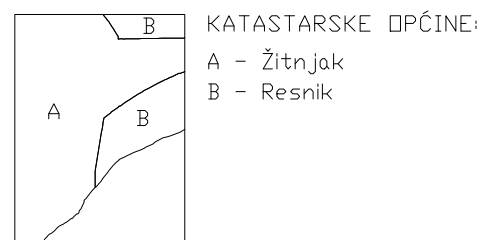


ZAGREB - 47

ZAGREB - 49

0625
5
383

5
070
000

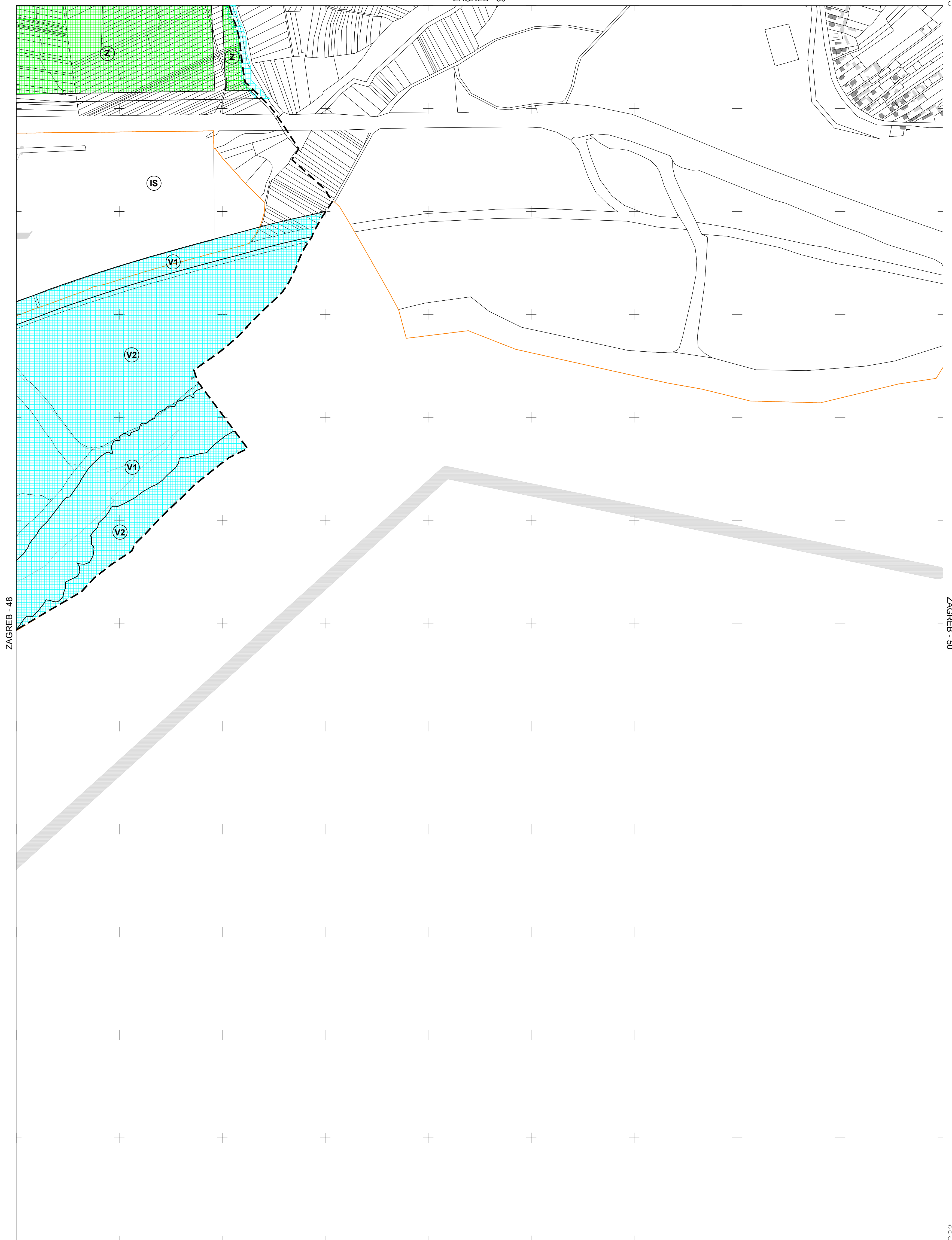


VELIKA GORICA - 8

Izradba: Gradski ured za katastar i geodetske poslove Grada Zagreba
prosinac 2013.

MJERILO 1:5000

ZAGREB - 48

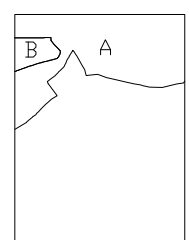


ZAGREB - 48

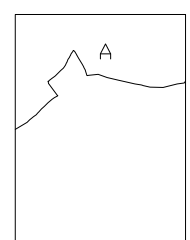
ZAGREB - 50

005
585
5

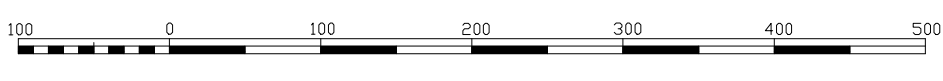
5
070
000



KATASTARSKE DPČINE:
A - Resnik
B - Žitnjak



IZMJERA:
A - tahimetrija, ortogonal
B - fotogrametrija
C - komasacija
D - grafička



MJERILO 1:5000

Izradba: Gradski ured za katastar i geodetske poslove Grada Zagreba
prosinac 2013.